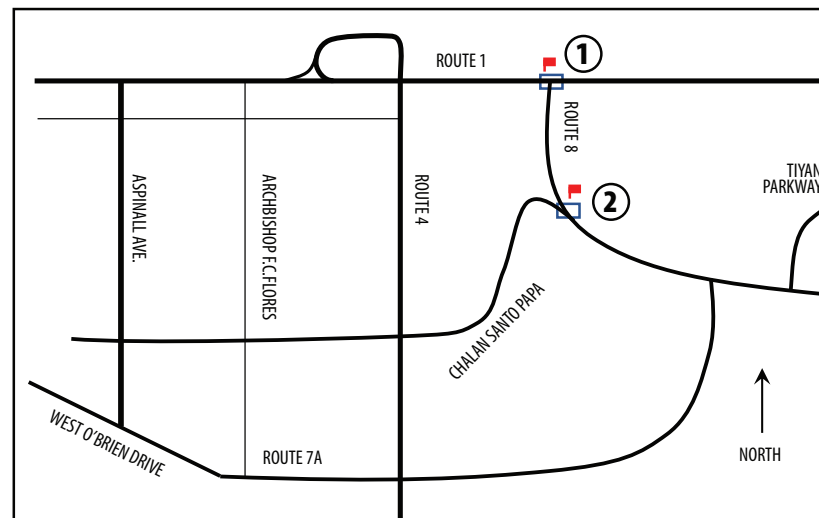
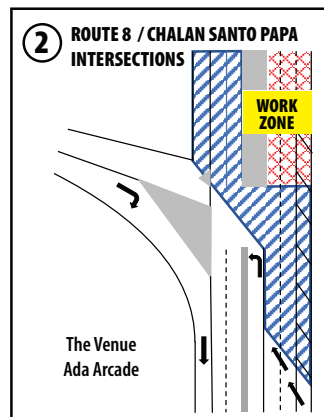
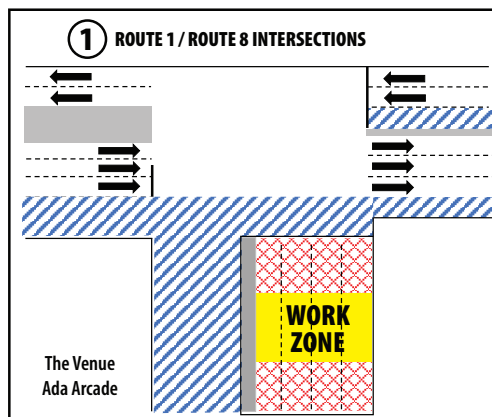


# PUBLIC NOTICE - ROUTE 1 / ROUTE 8 TEMPORARY LANE SHIFTS AND LANE CLOSURES

## Phase 3 Route 1 / Route 8 Resurfacing • Sunday, March 15



The Department of Public Works (DPW) contractor will be installing traffic sensor loops along the southbound lanes of Route 1 (Marine Corps Drive) at the Route 1 / 8 intersection in Hagåtña on Saturday 3/14/2020. There will be intermittent lane closures and lane shifts from 8:00 AM to 5:00 PM.

On Sunday, March 15, 2020 between 6:00 AM and 6:00 PM, weather permitting, the DPW contractor will be milling and paving the westbound lanes on Route 8 at the Route 1/8 Intersection in Hagåtña. There will be lane closures and lane shifts in the area from 6:00 AM to 6:00 PM.

### DETOURS ARE AS FOLLOWS:

- Route 1 northbound to Tiyan, Barrigada and MTM, use Aspinall Ave to Chalan Santo Papa
- Route 8 westbound to Anigua, Sinajana, and Chalan Pago, use Chalan Santo Papa to Route 4
- Route 8 westbound to Tamuning, use Tiyan Parkway
- Route 1 southbound to Route 8, use Route 4 to Chalan Santo Papa

### ALTERNATE ROUTES ARE AS FOLLOWS:

- Route 1 northbound to Sinajana and Chalan Pago, use Aspinall to West O'Brien Drive to Route 7A to Route 4
- Route 4 northbound to Tamuning and Tumon, use Route 7A to Tiyan Parkway

*Traffic control will be in place. Motorists are advised to drive cautiously through the construction zones, observe all posted speed limit and construction signs. Taking alternate routes and/or adjusting drive times is encouraged.*