

2009



VILLAGE STREETS MASTER PLAN



DEPARTMENT OF PUBLIC WORKS

GUAM

2009

**Guam Islandwide Program Management Services
Task Order No. 7
PTG DPW FHWA – GU-NH-IPMS(002)**

Village Streets Master Plan

November 30, 2009

The Honorable Felix P. Camacho, Governor
The Honorable Michael W. Cruz, M.D., Lieutenant Governor



I HEREBY CERTIFY THAT THIS REPORT WAS PREPARED
BY ME OR UNDER MY DIRECT SUPERVISION

Prepared by:
Parsons Transportation Group Inc.
590 South Marine Corps Drive
ITC Building, Suite 403
Tamuning, Guam 96913

This report was funded in part through a grant from the Federal Highway Administration, U.S. Department of Transportation. The contents of this report do not necessarily reflect the official views or policies of the U.S. Department of Transportation.

CONTENTS

Preface	iii
Executive Summary.....	iv
1. Introduction	1
2. Purpose and Need	2
3. Methodology	3
3.1 Roadway Network.....	3
3.2 Meetings with Mayors	5
3.3 Site Visits.....	7
3.4 Identification of Deficiencies	7
3.5 Classification of Work Types.....	8
3.6 Prioritization	10
3.7 Cost Estimates.....	14
3.8 Existing and Potential Funding Sources	17
4. Ranking within Villages	19
5. Implementation	199
5.1 Pursue Funding	199
5.2 Project Implementation Plan.....	200
Appendices.....	203

Figures

Figure 3-1. Evolution of the Village Streets Master Plan Effort.....	3
Figure 3-2. Map of Sample Estimate Location	15
Figure 5-1. Funding Process Flowchart	200

Tables

Table S-1. Project Evaluation Criteria	v
Table 3-1. Meetings Schedule	6
Table 3-2. Work Types	8
Table 3-3. Project Evaluation Criteria	11
Table 3-4. Sample Projects for Cost Estimate	16
Table 5-1. Funding Allocation	201

Preface

The Village Streets Master Plan (VSMP) is a planning level document to assess and prioritize the island-wide village street infrastructure (roads, drainage, lighting, guardrail, signage, bus stops, safety and structure) needs along the village streets. The VSMP was funded by the Federal Highway Administration (FHWA) to assist the Government of Guam (GovGuam) with establishing a baseline for needed improvements on the roadways that connect to the federally funded routed road network. It is anticipated that the VSMP will be used by GovGuam to secure public grants, loans or bonds to fund these improvements.

Development of the VSMP included a highly coordinated outreach effort with the general public, each of Guam's nineteen village mayors, presentations to the Mayor's Council of Guam, and a public hearing in cooperation with the Bureau of Statistics and Plans (BOSP).

At the village level, the outreach efforts included field reviews with each mayor and/or their appointed staff and culminated with each mayor signing the project priority list for their respective village. Three public meetings were held in September 2009 at north, central and south island locations to solicit input from local residents during the data development (assessment) stage – comments from these meetings are included in Appendix G.

The VSMP was approved by the Department of Public Works (DPW) on May 12, 2010. A public hearing was held in cooperation with BOSP on May 25, 2010 as part of the GovGuam master plan adoption process. Information related to adoption of the Village Streets Master Plan, including correspondence, public hearing information, and the public hearing comments and responses, is included in Appendix H.

The VSMP dated November 30, 2009, as approved by the DPW on May 12, 2010, remains unchanged, except for the addition of this Preface, the addition of Appendix H, and corresponding revisions to the table of contents and Appendices listing pages. Revised pages are indicated by a March 30, 2011 date in the lower right corner of each revised sheet.

Executive Summary

The Government of Guam Department of Public Works (DPW) has prepared the Guam Village Streets Master Plan (VSMP), which presents a systematic approach for improving village streets throughout the island of Guam. Expanding on the work performed in the 2030 Guam Transportation Plan (GTP), the VSMP focuses on road improvements to arterials, collectors, and local roads that connect to the main federal-aid roadway system. This report documents the village street roadway network, the methodology of defining roadway deficiencies, the criteria used to evaluate needed roadway improvements, the probable costs of improvements, and available funding. It presents a process for prioritizing projects and ensuring that the available funding is used most effectively. Ultimately, the VSMP provides a sound strategy to support ongoing investment in the village streets.

Village streets needs were identified in the GTP 2030 process, from legislation and through meetings with village mayors. The VSMP team met with each mayor or mayor's delegated staff in February and March 2009 and toured the villages performing a "windshield survey," that is, a drive-through review of the village streets. Additional deficiencies were obtained by letters and emails to the team, usually sent to DPW and forwarded for inclusion in the VSMP. The team conducted onsite reviews at approximately 400 locations using a checklist and an evaluation guideline developed specifically for the VSMP. Public meetings and additional meetings with the mayors were held to review the Master Plan process and results. Comments from these meetings have been incorporated.

Eleven work types were used when describing an improvement at a specific location. Work types were assigned to specific locations that were determined by the site evaluations and mayor requests. The 11 work types are

Traffic safety	Signage
Bus stops	Drainage
Paving	Utilities
Pavement repair	Guardrail
Street extension/widening	Structures and other
Lighting	

A prioritized list of projects was developed for each village using the evaluation and scoring criteria shown in Table S-1. For each project, the sum of each criterion times its importance factor yields a prioritized score. Projects with the highest total scores are the highest priority projects and will likely be completed first when funding is available.

Table S-1. Project Evaluation Criteria

		IMPORTANCE FACTORS				
PRIORITY	CRITERIA	HIGHEST IMPORTANCE (X3)	MEDIUM IMPORTANCE (X2)	IMPORTANT (X1)	NOT APPLICABLE (X0)	
EVALUATION CATEGORIES	5	Public Health & Safety	Alleviates existing hazards	Alleviates potential hazards	Maintains health and/or safety	Benefits not identified
	5	Law and Court Mandates	In Budget Act for 2006	In written agreement with federal agency	In written agreement with local agency	Not in written agreements
	4	Population Served	Arterial	Collector or connects land grant area	Local road	Functions as private road
	3	Traffic Congestion	Improves severe congestion	Improves expected future congestion	Improves expected future moderate congestion	No congestion expected
	2	Preservation of existing infrastructure	Saves structural integrity of existing or repairs significant deterioration	Repairs systems important to operation	Improves appearance or defers future expenditure	No infrastructure investment yet made
	1	Cost	Under \$50,000	\$50,000 to \$300,000	\$300,000 to \$1M	Over \$1M
	-50	Right-of-way	Requires significant new right-of-way	May require new right-of-way	Requires temporary construction easements	All right-of-way is available now

Costs were estimated based on detailed planning level cost estimates prepared for sample projects and extrapolating those costs, by work type, to the identified projects using street length as the only measured parameter. Projects that were candidates for funding under other programs were removed from consideration. The total cost of the Village Streets Master Plan was estimated at \$746 million.

The VSMP will be funded through the Guam Liquid Fuel Tax revenue, federal government grants, government-sponsored loans and bonds. Beginning in 2012, the portion of Guam Liquid Fuel Tax revenue allocated for village street improvements (approximately \$2 million per year) will again become available, and likely will be leveraged to obtain additional funding from federal sources. Funding will be allocated to projects in proportion to the need in each village.

1. Introduction

The Government of Guam Department of Public Works (DPW) has prepared the Guam Village Streets Master Plan (VSMP), which presents a systematic approach for improving village streets throughout the island of Guam.

The VSMP is one of three key transportation programs developed by DPW in 2009 to provide comprehensive improvements to Guam's transportation system. Each of the three programs serves to meet the needs of a specific component of the transportation system:

- The **Territorial Transportation Improvement Plan (TTIP)** was developed in accordance with the Safe Accountable Flexible Efficient Transportation Equity Act—A Legacy for Users (SAFETEA-LU) and utilized the 2020 Guam Transportation Plan (GTP) as a source document. The 2030 GTP was prepared as a parallel task, thus the TTIP incorporates the 2030 GTP updated information. The TTIP projects largely focus on safety improvements, pavement reconstruction and capacity improvements on arterial and routed roads.
- The **Haul Road Network (HRN)** program is designed to improve the specific haul routes on the island in support of military buildup activities planned on Guam over the next several years. Improvements planned for the HRN generally include pavement strengthening and capacity improvements.
- The **Village Streets Master Plan (VSMP)** is designed to provide a comprehensive assessment of roadway improvements needed at the village level and provide a methodology for prioritizing the projects to make the best use of available funding. The VSMP projects generally focus on safety improvements, paving of unpaved roads, pavement resurfacing and drainage improvements.

Expanding on the work performed in the 2030 Guam Transportation Plan (GTP), the VSMP focuses on road improvements to arterials, collectors, and local roads that connect to the main federal-aid roadway system.

This report documents the village street roadway network, the methodology of defining roadway deficiencies, the criteria used to evaluate needed roadway improvements, the probable costs of improvements, and available funding. Lastly, it

presents a verifiable and repeatable process for prioritizing projects and ensuring that the available funding is used most effectively. Ultimately, the VSMP provides a sound strategy to support ongoing investment in the village streets.

2. Purpose and Need

The GTP, prepared by PB Americas in December 2008, examines Guam's transportation needs over a 20-year horizon. The GTP is a long-range planning document focusing on moving goods and people islandwide, especially in light of the planned changes in military forces on Guam. Based on this big-picture view of housing and employment demographics, the GTP analyzes traffic patterns and identifies improvements to the roadway network, but is limited in its ability to address needs at the village level. The GTP identifies the most pressing congestion-related improvement projects and nearly all of them are located on the federal-aid roadway system. The GTP recognizes that the roadway network on Guam extends beyond the routed roads and includes all streets down to the most local of roads in the villages. Comments from the village mayors on the draft GTP were heavily weighted toward identifying specific unmet needs on the village streets. Thus, it was clear that additional study of the village streets (not routed roads) was needed.

The purpose of the VSMP is to provide a comprehensive assessment of roadway improvements needed at the village level with a structure for implementation. The VSMP focuses on arterials, collectors, and local roads, mostly excluding the federal-aid routed road projects identified in the GTP. It addresses all of the items on the mayors' "wish lists" generated in response to the GTP outreach meetings held in February 2008, items previously listed in the Budget Act for 2006, also known as Public Law 28-68 (eliminating overlaps), as well as a host of more recently identified locations.

3. Methodology

Parsons Transportation Group Inc. (PTG) has assembled the VSMP as part of the services provided to DPW under the Islandwide Program Management Services contract. PTG was assisted by Galaide Group for public outreach and on-island coordination. The VSMP effort grew out of the GTP, involved input and evaluation, culminating in a Final Report, as shown in Figure 3-1, below. It will be followed by funding and implementation activities.

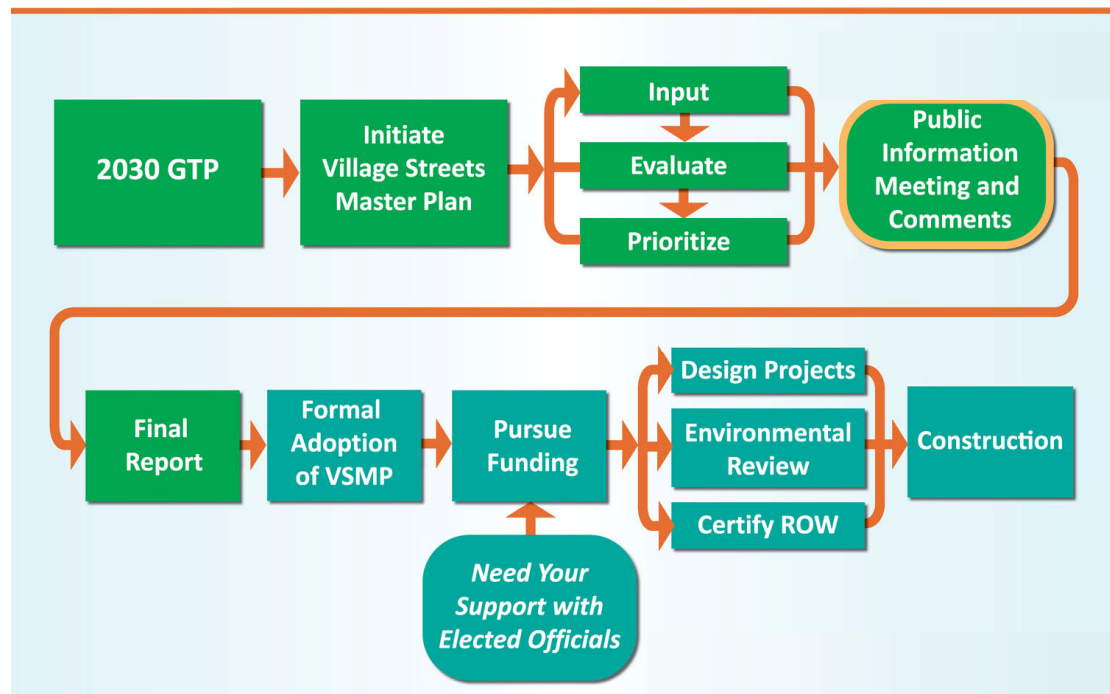


Figure 3-1. Evolution of the Village Streets Master Plan Effort

3.1 Roadway Network

The GTP documents the existing demographic and transportation conditions on Guam, including land use, population, employment, tourism, traffic, and multimodal transportation facilities. Guam contains 19 villages, with the most heavily urbanized areas located at Hagatna, Agana Heights, and Tamuning. Large areas are devoted to military bases, which comprise about 39,000 acres, and to public lands such as the Guam National Wildlife Refuge.

The existing transportation network includes roadways (routed roads, residential streets, and private roads), bridges, transit, sidewalks, some bicycle and pedestrian facilities, harbors, and airports. The roadway network, consisting of approximately

155 miles of federal-aid highways and about 860 miles of other roadways, continues to grow with ongoing residential development. DPW oversees and maintains the roadway network throughout the island. Maintenance of existing roadways such as repaving, drainage maintenance and repair, signage, lighting, pavement markings, and vegetation management is an ongoing part of the DPW workload. In addition, many of the existing roadways have deteriorated beyond general maintenance issues. The condition of existing roadways varies from acceptable (with no major safety or geometric concerns) to poor (minor safety issues, geometric issues, or pavement disrepair) and unacceptable (major alignment, safety, or pavement repair issues). Many of Guam's roads contain a limestone aggregate in the riding surface. As the roads wear, the aggregate becomes polished, creating slippery and dangerous conditions when the roads are wet.

Guam's roadways provide limited accommodations for pedestrian and bicycle travel, and the quantity and quality of facilities vary throughout the island. Sidewalks and roadway shoulders comprise the existing bicycle and pedestrian system. No marked or designated bicycle lanes or paths exist at this time. Where no sidewalks are present, the shoulder generally functions as a pedestrian space and is used for running and bicycling. However, bicycle and pedestrian mobility and safety on road shoulders can be impeded by parking. The width and condition of roadway shoulders vary throughout the island. For the most part, sidewalks only exist in some of the newer, planned urban neighborhoods and commercial areas and no designated bicycle lanes or paths are available. When pedestrian facilities do exist, their condition generally reflects that of the adjacent road. Sidewalks often contain obstructions, such as fire hydrants, power poles, traffic signal controllers, or other utilities. The majority of the sidewalks are located in the central western portion of the island, in the Hagatna and Tumon Bay areas. Marked crosswalks are located throughout the island; however, most of these are found in high-use areas such as schools and in the more urban areas where signalized intersections exist. Crosswalks use the standard (two parallel lines) or continental marking pattern.

The majority of the village streets are typically local roads that do not carry a high volume of traffic and are found within residential neighborhoods, rural areas, and generally provide connections to neighborhood destinations such as schools and village stores. Village streets also provide linkages to the federal-routed roads. Improvements to the village streets are generally related to preservation, maintenance, paving of gravel roads, and safety.

All of the village mayors were involved early in the GTP outreach program and were asked to develop a list of priority needs for their respective villages. A preliminary list of projects was identified, which became the starting point for the VSMP. In addition, the Guam Police Department submitted a list of deficiencies that was included in the preliminary list of projects. The priority lists submitted by the mayors and other sources are included in Appendix B.

The VSMP involved developing a comprehensive list of the village streets based on input from the mayors and the Map Book of Guam prepared by the Government of Guam Bureau of Statistics and Plans (BSP) in January 2008. An updated list of streets was obtained from the BSP in February 2009. The Map Book was used to locate streets and identify the population served. All of the streets listed in the Map Book have been included in the VSMP project list. In addition, many new streets were identified by the mayors that are not yet included in the Map Book, but they have been included in the VSMP. Where discrepancies in spelling or nomenclature appeared, the Map Book format was used.

3.2 Meetings with Mayors

The PTG team met with each mayor or mayor's delegated staff in February and March 2009 to discuss the mayors' list of deficiencies and to obtain additional village street items that have been recently brought to their attention. The PTG team, along with the mayor and/or his/her staff, toured the villages performing a "windshield survey," that is, a drive-through review of the village streets. The initially evaluated streets were included as priorities in the mayors' GTP list, as well as streets they wanted to add subsequent to the list being distributed. The mayors directed the team to the street and described in detail the deficiencies and problems they were experiencing. The PTG team also conducted a further review of the streets, during which pictures and detail descriptions of the deficiencies were recorded. Windshield surveys with the mayor or his/her designee were not completed for three villages due to scheduling or time conflicts, but extensive map-based information was provided for these villages. Additional deficiencies were obtained by letters and emails to the team, usually sent to DPW and forwarded for inclusion in the VSMP.

Table 3-1 describes the schedule of meetings with the mayors.

Table 3-1. Meetings Schedule

DATE	VILLAGE	MEETING	SITE VISIT	ADDITIONAL INFORMATION
2/10/2009	Barrigada	Mayor Jesse Palican	Galaide Group with Mayor Palican	
3/2/2009	Agat	Mayor Carol S. Tayama; Vice Mayor Jesus B. Chaco	Vice Mayor Chaco	Streets were added at the meeting
	Piti	Mayor Vicente Diaz Gumataotao; Maintenance crew	Maintenance crew	Streets were added at the meeting.
3/3/2009	Santa Rita	Mayor Dale Alvarez	Mayor Alvarez	Streets were added at the meeting.
	Merizo	Mayor Ernest Chargualaf	Mayor Chargualaf	Streets were added at the meeting and site visit.
	Umatac	Mayor Dean Sanchez	Mayor Sanchez	
3/4/2009	Mangilao	Mayor Nito Blas	Mayor Blas	
	Yona	Maintenance crew	Maintenance crew	
	Dededo	Mayor Melissa Savares; Vice Mayor Andrew Benavente	Mayor Savares; Vice Mayor Benavente	Maps were marked up by the Mayor.
3/5/2009	Tamuning-Tumon-Harmon	Mayor Francisco C. Blas	Maintenance crew	Streets were added at the meeting and a new list was provided to the team.
	Sinajana	Mayor Roke B. Blas; Vice Mayor Robert Hoffman	PTG Team only	Streets were added at the meeting.
3/6/2009	Chalan Pago-Ordot	Mayor Jessy Gogue	Mayor Gogue	Streets were added at the meeting.
	Mongmong-Toto-Maite	Mayor Andrew C. Villagomez	Review of maps	Mayor updated PTG on street conditions.
	Hagatna	Mayor John A. Cruz	PTG Team only	Mayor provided PTG with an updated list.
	Asan-Maina	Mayor Benny San Nicolas	Mayor Nicolas	
3/16/2009	Agana Heights	Mayor Paul M. McDonald	PTG Team only	Streets added at meeting and list sent to PTG office
	Talofofo	Mayor Vicente Taitague	Review of maps	Streets were added at the meeting.
	Inarajan	Mayor Franklin M. Taitague	Review of maps	Maps were marked up by the Mayor.
3/17/2009	Yigo	Vice Mayor Ronald J. Flores; Maintenance crew	Maintenance crew	Binder of unpaved streets to be paved was given to Team

3.3 Site Visits

The PTG team conducted onsite reviews at approximately 400 locations using a checklist and an evaluation guideline developed specifically for the VSMP. See Appendix D for these data sheets. The projects were not scored in the field, but were evaluated in the office at a later time using the field notes, the mayors' comment sheets, as well as photographs taken at the various locations visited. The roadway site assessments were conducted as a windshield survey for planning purposes, so not all of the details relating to each street were captured. A photo log was developed for all streets visited, allowing further review to be performed.

3.4 Identification of Deficiencies

The PTG team began with a list of deficiencies developed from the mayors' priority sheets from the GTP. Additional deficiencies were noted on the site checklists for each street visited based on visual reconnaissance during the site visits. Other items were added to the list based on communication with the Guam Police Department. For items on the project list that were provided to PTG in writing, such as through personal communication to DPW, the engineers interpreted the deficiency and added it to the list. The list of deficiencies developed as a result of the mayors' meetings, field reviews, and input from other village representatives includes, but is not limited to, the following:

- Potholes
- Missing or needed guardrail
- Slick pavement surface during rain events
- Rough road sections due to utility installation
- Missing or malfunctioning street lighting
- Unpaved roadways
- Narrow streets
- School bus stops needed
- Pavement failures
- Flooding of roadways or adjacent property
- Missing signs
- Inadequate drainage culverts

- Erosion
- Pavement striping needed
- Pedestrian facilities

The PTG team’s onsite reviews focused on the mayors’ comments from the meetings and additional communication from DPW and the Guam Police Department. Additionally, the team focused on deficiencies in traffic and pedestrian safety, paving, drainage, lighting, signage, bus stop facilities, and other items such as guardrail and utilities.

3.5 Classification of Work Types

The GTP lists necessary improvements for the village streets identified by the mayors, including safety, pavement repair, drainage, street lights, signage, road extensions, and road openings. These improvement categories were used to generate the VSMP work types used during the site visit process and analysis.

Eleven work types were used when describing an improvement at a specific location. It should be noted that multiple elements of work may be covered under each work type. For example, “Paving” includes signing, drainage and other appurtenances typically associated with a paving project. This categorization was used to group similar items and provide a manageable number of distinct work types. Work types were assigned to specific locations that were determined by site evaluations and mayor requests.

The 11 work types are described in Table 3-2.

Table 3-2. Work Types

WORK TYPE	DESCRIPTION
Traffic safety	Locations needing signalized intersections, roadway realignment, striping, appropriate sight distance, speed bumps, or sidewalks.
Bus stops	Locations needing bus shelter improvements or new bus shelters to better serve the surrounding homes.
Paving	Includes unpaved roads, roads that needed to be moved, or a road connecting two roads. This work type includes elements of work associated with paving a new road, such as signage and drainage, and all other work types were grouped into paving for an unpaved road.
Pavement repair	All locations needing resurfacing, pothole repair or anti-skid surface treatment.

WORK TYPE	DESCRIPTION
Street extension/widening	All locations needing widening or extending. Widening applies to all roads less than or equal to 16 feet wide. Approximate road widths were determined visually; no measurements were taken. When a street varied in width and was less than or equal to 16 feet in some locations, widening was selected as a work type.
Lighting	Locations needing light repair or installation. Where lights are spaced more than 100 feet apart, new light installation is necessary. Approximate lengths between lights were determined visually; no measurements were taken.
Signage	All locations where signs were damaged or missing. Regulatory, warning, and guide signs are all included within the signage work type
Drainage	All locations where flooding occurs. Specific needs relating to drainage issues include culvert improvements, culvert maintenance, storm drain maintenance, and storm drain improvements.
Utilities	All locations where utility relocation or manhole adjustment/repair are determined to be needed. If at least two manholes were determined to be uneven with roadway pavement along one street, adjustments and/or repairs are necessary.
Guardrail	All locations where guardrail repair or installation is determined to be needed.
Structures and other	All locations where bridges, large culverts, retaining walls, or fences required repair or installation.

3.5.1 Review by Mayors

Once all of the additional streets and work types were added to the project list, the list of items with work-type assignments was provided to the mayors for their concurrence. This coordination allowed each of the mayors to review his/her village list and make any necessary comments relating to the projects and work types. Common additions and comments included new projects with the appropriate work types and adding work types to projects already listed. In some cases, mayors marked conflicting work types on the project list, and these were corrected by the PTG team. This correction frequently occurred when additional work types were assigned to unpaved roads. As noted above, unpaved roads are assumed to have no infrastructure and are assigned a “Paving” work type, which includes all necessary elements of work. Using this approach, work types were not duplicated in the project list or in the estimate.

3.6 Prioritization

With more than 3,200 streets, it was clear that priorities had to be established in order to develop a program that could be implemented. A systematic approach was needed to define the priorities in each village. Prioritization was determined by developing evaluation criteria to assign scores to items on the project list, where the top scores received highest priority. A comparison of the calculated priorities with the mayors' original priority listings indicated that a mayor's top priorities were usually captured in the top ten to twenty ranked projects, although not always in the same order.

It should be noted that at this time, not all streets have had needs identified - some streets are in acceptable condition. By relying on local knowledge as expressed by the mayors, the streets where deficiencies and needed improvements have been identified are those that are likely to be of highest priority. The prioritization process in the VSMP records and distinguishes between those many needs already identified.

3.6.1 Evaluation Criteria

Evaluation criteria were developed to prioritize all projects with work types identified. Table 3-3 shows the developed evaluation criteria. The most important criteria are listed with the highest priority weight and the least important are listed with the lowest. These values range from 1 to 5 with a -50 priority applied for projects with right-of-way discrepancies. Each criterion has an importance multiplication factor ranging from 0 to 3. Where photographs and notes from the site visits were taken, more details were available for assigning the importance multiplication factor. Multiplying the priority weights by the importance factor provided the final score for the individual work type. After the priority weights were multiplied by the importance factor for each work type, the final scores for the individual work type values were added together to provide a combined score. The combined score will be used in the final prioritization of projects.

Table 3-3. Project Evaluation Criteria

		IMPORTANCE FACTORS				
PRIORITY	CRITERIA	HIGHEST IMPORTANCE (X3)	MEDIUM IMPORTANCE (X2)	IMPORTANT (X1)	NOT APPLICABLE (X0)	
EVALUATION CATEGORIES	5	Public Health & Safety	Alleviates existing hazards	Alleviates potential hazards	Maintains health and/or safety	Benefits not identified
	5	Law and Court Mandates	In Budget Act for 2006	In written agreement with federal agency	In written agreement with local agency	Not in written agreements
	4	Population Served	Arterial	Collector or connects land grant area	Local road	Functions as private road
	3	Traffic Congestion	Improves severe congestion	Improves expected future congestion	Improves expected future moderate congestion	No congestion expected
	2	Preservation of existing infrastructure	Saves structural integrity of existing or repairs significant deterioration	Repairs systems important to operation	Improves appearance or defers future expenditure	No infrastructure investment yet made
	1	Cost	Under \$50,000	\$50,000 to \$300,000	\$300,000 to \$1M	Over \$1M
	-50	Right-of-way	Requires significant new right-of-way	May require new right-of-way	Requires temporary construction easements	All right-of-way is available now

The seven evaluation categories along with the respective priority weighting factors are described below. The assumed importance multiplication factors, applied for unknown details, are italicized (1 or 2).

Public health and safety (weight = 5)

The VSMP seeks to eliminate hazards and promote safety. This criterion evaluates projects on various elements contributing to safety along the roadway. Where inadequate drainage, sight distance, pavement sections, etc., have caused roadways to be less safe, and improvements are necessary, projects were rated high. Roadways with higher crash occurrences, where it could be determined from the available geographic information system (GIS) data, were rated higher than other

roads. Bus shelters and replacement of missing regulatory signs were rated as intermediate levels of importance, that is, medium importance or important. In the absence of other information about the hazards of a particular location the following scores were assigned:

- **3** = a narrow paved road or a paved road with flooding problems
- **2** = unpaved road
- **1** = no other information

Law and court mandates (weight = 5)

Certain legislation or other documented judgments may require DPW to undertake specific projects. Any road previously listed in a law but that has yet to be addressed, was rated higher on the prioritization list. Roads listed in the Budget Act for 2006 (Public Law 28–68) were assigned the highest value; Public Law 28-68 stated that priority must be given to repairing potholes. At this time, no other such legal requirements have been identified that mandate particular projects.

- **3** = road listed in Public Law 28-68
- **0** = road not listed in Public Law 28-68

Population served (weight = 4)

Roadways providing access to few homes and/or businesses benefit fewer people than roads to higher numbers of homes and/or businesses. Roads acting as arterials and collectors typically serve more people. Roads that benefit the most users received a higher score. This criterion was assessed on the basis of visual analysis of aerial photographs and information documented from site visits.

- **3** = arterial/routed road
- **2** = collector when it connects to a route and more than one road feeds into it or a road connecting to land grant areas
- **1** = local road
- **1** = no other information
- **0** = functions as a private road and is only serving one home

Traffic congestion (weight = 3)

Traffic congestion in the village street network occurs at locations where vehicles experience daily backups and delays due to a high density of vehicles on the

roadway. Aerial photographs were used to determine if a road serves as a vital link to the surrounding roadway network, indicating that there is likely more congestion. Roads at locations with significant traffic congestion reported were ranked as highest importance. When information was available from site visits, intermediate levels of importance were assigned. Otherwise, no existing or future traffic congestion is expected. Note that no level-of-service studies have been conducted. In addition, the following importance factors were applied:

- **3** = if a signal is needed or if the traffic volume was marked poor on the site evaluation notes
- **2** = traffic volume noted as fair on the site evaluation notes
- **0** = unknown locations, local roads, and traffic volume noted as good on the site evaluation notes

Preservation of existing infrastructure (weight = 2)

Addressing existing infrastructure needs in a timely fashion to keep facilities in good condition protects the financial investment that was made in constructing the roadway or facility. Roadways that are not maintained will cost significantly more to repair in the future. Roads with the worst pavement condition where significant capital investment has already been made (assessed on the basis of visible features) scored the highest. Roads in fair and good condition scored fewer points. Unnamed and/or unpaved roads were classified as “Not Applicable.”

- **2** = no other information about a paved road
- **0** = an unpaved road

Cost (weight = 1)

The cost of a project is the financial investment required to implement a roadway project for the village street network. Cost will include all facets of building a planned roadway project including the engineering design, construction, and construction management to complete the project. Lower-cost projects were ranked higher on the premise that more projects benefitting a wider cross-section of residents could be completed with limited funds. The cost ranges used to determine importance factors are as follows:

- **3** = project costing under \$50,000
- **2** = project cost ranging from \$50,000 to \$300,000
- **1** = project cost ranging from \$300,000 to \$1,000,000
- **0** = project costing over \$1,000,000

Right-of-way (weight = -50)

Adequate property owned by the Government of Guam needs to be available at each project location for the roadway infrastructure and horizontal clearance. Sufficient right-of-way is necessary to ensure roadways are properly maintained and facilities can be upgraded as necessary. Roads identified as having right-of-way issues were assigned negative values to ensure they fall to the bottom of the priority ranking at this time, as right-of-way cannot be acquired. While many of the projects will likely require temporary construction easements, this level of detail is not known at this time. Therefore, if right-of-way issues have not been identified, it is assumed that right-of-way is available, and this criterion has no impact on ranking.

- **3** = requires significant new right-of-way
- **0** = all right-of-way is available now

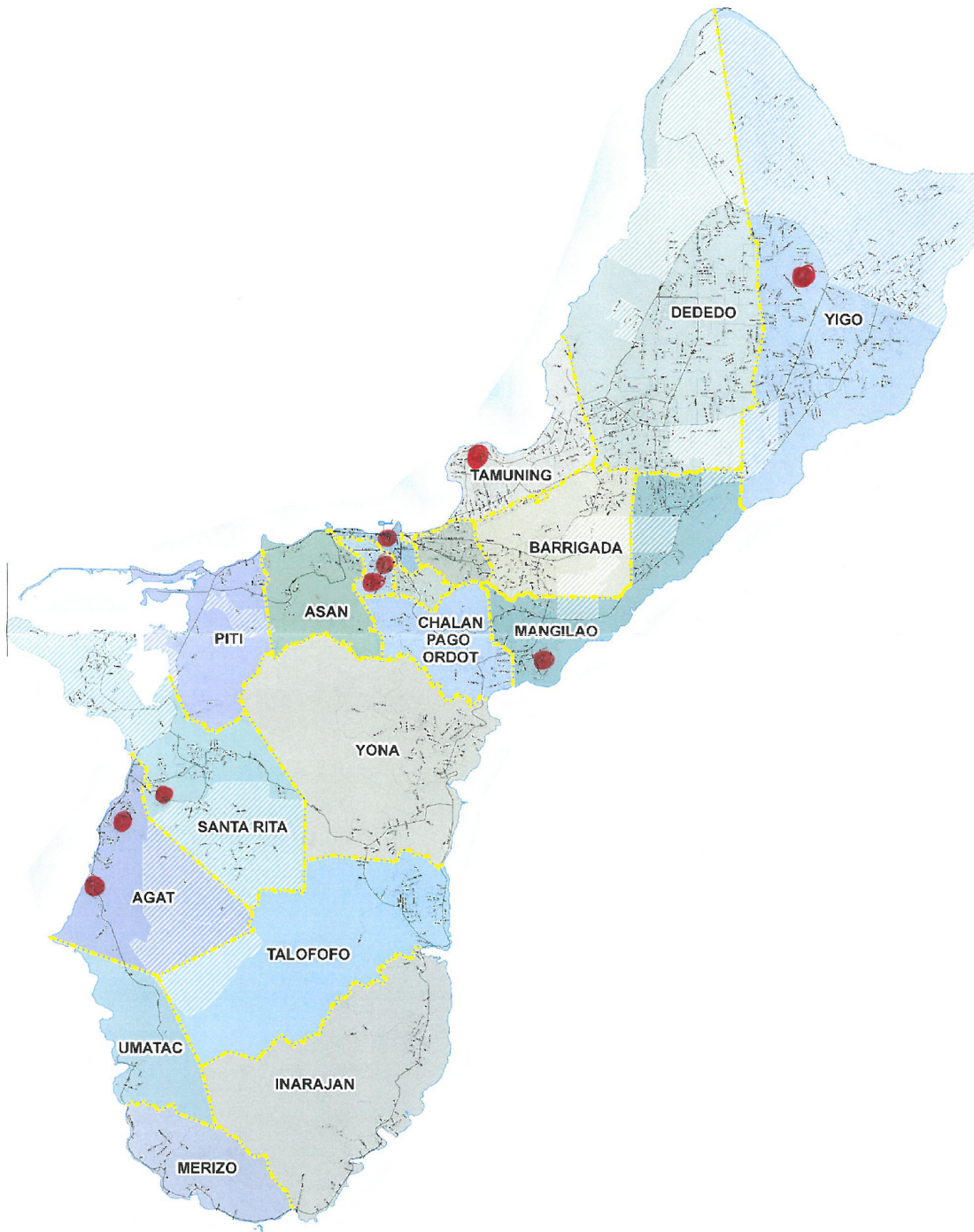
3.7 Cost Estimates

3.7.1 Sample Projects

Detailed planning level cost estimates for 10 sample projects were prepared in order to determine appropriate unit costs to apply to all items on the project list. Based on the site visit data sheets the 10 sample projects were selected across a variety of villages, site conditions, and work types to obtain a representative sample. The locations were selected to best represent the three common street types, urban, residential, and major collector. These particular sites were chosen because

- each street had been visited and had a thorough photo record,
- each had a length close to the average street length
- each needed a broad spectrum of work types.

The sample projects are listed in Table 3-4 and their locations are shown in Figure 3-2.



Guma_Village Boundary.dgn 5/18/2009 3:57:04 PM

Figure 3-2. Map of Sample Estimate Location

Table 3-4. Sample Projects for Cost Estimate

STREET NAME	VILLAGE	LENGTH	IMPROVEMENT
Kotla Drive	Agana Heights	800	Widen to 20' travelway with 2' aggregate shoulder
Mendiola Drive	Agana Heights	640	Widen to 20' travelway without shoulder, "resurfacing" only
Chalan D'Angelo	Yigo	1,150	Widen to 20' travelway with 2' aggregate shoulder
ChIn Piao Tituka	Chalan Pago-Ordot	475	Widen to 20' travelway (half) without aggregate shoulder
Mandarine	Mangilao	960	Widen to 20' and paved other half; with 2' aggregate shoulder
Veronica Way	Tamuning	1,050	Widen to 20' travelway with 2' aggregate shoulder
Chalan Pale Eugenio Lago	Santa Rita	900	Widen to 20' travelway with 2' aggregate shoulder
San Roman Street	Hagatna	800	Widen to 20' travelway with curb and gutter
Juan D. Rivera Road	Agat	1,125	New 20' paved travelway with 2' aggregate shoulder
San Antonio De Padua	Agat	800	Widen to 20' travelway with curb and gutter

By examining aerial mapping, site photos, and other available information, a conceptual-level plan was developed for each of the sample projects, including all the various items of work inherent in the work types. As an example, for each widening project, utility relocation, drainage, signing, striping, and pavement quantities were determined. Unit costs were based on recent estimates for the Haul Road Network (HRN) and the Territorial Transportation Improvement Program (TTIP) projects. The sample project estimates can be found in Appendix E.

3.7.2 Work Elements

The unit costs per linear foot developed for the various work types were derived from standard elements used in roadway design. These work elements include the following: traffic signal, pavement patching, lighting, drainage, utility relocation, striping, transit facilities, paving, widening, signage, guardrail and structural items such as bridges, retaining walls and culverts.

Additional minor items such as surveying and construction related activities such as testing, erosion control, dust control, clearing and grubbing and traffic control were added to each of the work element costs when deemed appropriate for the project. Finally, percentage factors were applied for miscellaneous items, mobilization, contingencies, design and construction engineering – a standard practice. These factors are as follows:

- Miscellaneous items 10 percent of base + minor
- Mobilization 10 percent of base +minor
- Contingency 20 percent of base + minor
- Design, Environmental, Permitting 15 percent of construction cost
- Construction Management, Oversight 15 percent of construction cost

Costs per linear foot for all the work elements were multiplied by the length of the roadway for each of the project locations, with the length determined using the GIS data described below, to obtain a cost for a single work type. The work types were then summed to develop a single cost for a given location.

Because of the approximations made in this planning level estimate, it must be recognized that some individual cost estimates may be higher than anticipated for a particular location, while others may be lower. In the aggregate, the costs offset each other for a reasonable program level cost estimate.

3.7.3 Cost Basis

Due to the large number of local streets to be included in the cost estimate, and limited time to conduct site visits or research as-built plans, the cost estimates used street length as the only measured parameter. Street lengths taken from the GIS data for the Map Book were applied to the costs per linear foot as the basis of the cost estimate. The latest version of GIS data was provided by BSP. Once retrieved, it was reprocessed and regrouped into the 19 villages to determine street lengths within each village. Where GIS information was not directly available, average lengths were used. In a few cases where specific comments were made, lengths were measured on aerial photographs.

3.8 Existing and Potential Funding Sources

Projects in the THP and HRN transportation programs are being designed and constructed with federal funds. The VSMP will be funded through the Guam Liquid Fuel Tax revenue, federal government grants, government-sponsored loans and bonds. Beginning in 2012, the portion of Guam Liquid Fuel Tax revenue allocated for village street improvements (approximately \$2 million per year) will again become available. This revenue is currently in use through 2011 to repay a previous bond issue.

3.8.1 Federal Funding

Programs currently providing funding for transportation projects on Guam include:

- **Territorial Highway Program (THP)**—funded through SAFETEA-LU, THP provides for construction and improvement of the arterials and collector streets. This program is shared with other territories; Guam receives 40 percent of the available monies, about \$50 million in fiscal year 2009.
- **Defense Access Roads (DAR)**—funding for roads in support of the military buildup. HRN projects are expected to be funded by this program. DPW is working with the Department of Defense to determine which projects in the HRN program qualify for funding as DAR projects.
- **American Recovery and Reinvestment Act of 2009 (ARRA)**—funds are being utilized to construct several projects in the TTIP.

Projects listed in the VSMP that may overlap with projects captured in the TTIP and/or qualify for one or more federal funding sources were separated onto the list depicted in Appendix F. The total cost of these projects, as estimated in the VSMP, is approximately \$131 million. To avoid over-projecting the estimated cost of the VSMP, this \$131 million is not included in the overall estimated cost of the VSMP of \$746 million.

3.8.2 Local Funding

The 2030 GTP identifies that when the current Grant Anticipation Revenue Vehicle (GARVEE) bond is paid off in 2011, Liquid Fuel Tax revenues will once again be available for village street improvements (beginning in fiscal year 2012). The GTP estimates that the Liquid Fuel Tax will generate approximately \$7 million to \$8 million per year for the next 20 years, but only approximately \$2 million per year can be used for new capital improvement projects. It is anticipated that these funds will be leveraged to invest in the village streets infrastructure as soon as possible to meet the immediate needs of the program and to hedge against escalation of costs due to inflation.

3.8.3 Other Grant Funding Sources

As part of the Islandwide Program Management Services contract (GU-NH-IPMS(002)), in 2009, PB Americas, Inc., in association with Hobbs, Ong and

Associates, Inc., began a comprehensive study of funding mechanisms for Guam. The grant funding sources being evaluated by the PB Americas, Hobbs, Ong and Associates team include the United States Department of Interior and the United States Department of Agriculture. The study was in process at the time this report was prepared, so detailed information was not yet available.

3.8.4 Leveraged Funding Sources

Leveraging the Liquid Fuel Tax revenue of approximately \$2 million per year to repay bonds or a federal line of credit is also under evaluation. Three programs under consideration are described below.

- **Transportation Infrastructure Finance and Innovation Act (TIFIA)** is a federal credit program for eligible transportation projects of national or regional significance under which the U.S. Department of Transportation (DOT) may provide three forms of credit assistance—secured (direct) loans, loan guarantees, and standby lines of credit.
- **Bonds** are debt instruments to fund capital improvements. Proceeds from the financing can be used for the costs of design, right of way and/or construction of highway or other transportation projects.
- **US Department of Agriculture Rural Utilities Service (RUS) Loan Program** is a low interest federal loan program to promote the construction of utilities in rural areas.

4. Ranking within Villages

A prioritized list of projects was developed for each village using the evaluation and scoring criteria. For each project, the sum of each criterion times its importance factor yields a prioritized score. Projects with the highest total scores are the highest priority projects and will likely be completed first when funding is available. The project list on the following pages provides the ranking of projects within each village. After the mayors and vice mayors reviewed the ranking and provided input for their villages, the title page to each village’s project list was signed.

**Village Streets Master Plan
Agana Heights Project List**

APPROVED BY:

A handwritten signature in blue ink, which appears to read "Paul M. McDonald", is written over a horizontal line. To the right of the signature, the date "10/21/09" is handwritten in the same ink.

PAUL M. MCDONALD
Mayor
Municipality of Agana Heights

Village Streets Master Plan

Guam Village Streets Agana Heights Project List																					
Priority	Location	Map Designation	Work Types											Cost	Ranking Criteria						
			1	2	3	4	5	6	7	8	9	10	11		5	5	4	3	2	1	-50
			Traffic Safety	Bus Stops	Paving	Pavement Repair	Street Extension / Widening	Lighting	Signage	Drainage	Utilities	Guardrail	Structures and Other		Public Health & Safety	Law and Court Mandates	Population Served	Traffic Congestion	Preservation of existing infrastructure	Cost	Right of Way
50	Tutujan Dr	AH- 1				X				X				\$299,000	3	3	2	2	2	2	0
48	Francisco Javier Ave	AH- 7				X			X	X	X			\$1,409,000	3	3	2	2	2	0	0
42	Chn Macajna	AH- 33	X	X		X	X	X	X		X			\$2,416,000	3	3	2	0	2	0	0
41	Patnetos Dr	AH- 6				X	X	X	X					\$843,000	3	3	1	0	3	1	0
40	Chargualaf Ct	AH- 9				X	X		X	X				\$217,000	3	3	1	0	2	2	0
37	Dadik Ln	AH- 8				X	X		X	X	X			\$356,000	3	3	1	0	1	1	0
37	Vicente Salomon Dr	AH- 4				X	X	X		X				\$446,000	3	3	1	0	1	1	0
36	Joseph Cruz Ave	AH- 2		X		X			X		X	X		\$2,319,000	1	3	2	2	1	0	0
29	Fonte Rd	AH- 3				X								\$628,000	7	3	1	0	2	1	0
29	Niyog Rd	AH- 5			X									\$1,326,000	2	3	1	0	0	0	0
27	Calvo Dr	AH- 11				X	X	X	X					\$90,000	3	0	1	0	3	2	0
26	Manha Rd	AH- 13				X	X		X	X				\$658,000	3	0	1	0	3	1	0
26	Matcella Dr / Marcella Dr	AH- 14				X	X	X	X		X			\$475,000	3	0	1	0	3	1	0
26	Patnetos Ln	AH- 80				X	X	X	X					\$305,000	3	0	1	0	3	1	0
26	Tun Carlos L G Rd	AH- 18				X	X	X	X			X		\$343,000	3	0	1	0	3	1	0
25	Mendiola Dr	AH- 16				X	X			X	X			\$1,412,000	3	0	1	0	3	0	0
25	Roberto L G St	AH- 28				X	X							\$179,000	3	0	1	0	2	2	0
24	Gutierrez Ct	AH- 24				X	X			X				\$927,000	3	0	1	0	2	1	0
24	Kotla Dr	AH- 12				X	X	X	X	X	X			\$857,000	3	0	1	0	2	1	0
24	Paasan Dr	AH- 17				X	X	X	X	X	X			\$747,000	3	0	1	0	2	1	0
23	Bitu Ct	AH- 10				X			X	X				\$81,000	3	0	1	0	1	2	0
23	Fonte Dr	AH- 31				X				X		X		\$1,371,000	3	0	1	0	2	0	0
23	Tai Gigao Rd	AH- 29				X	X			X				\$1,903,000	3	0	1	0	2	0	0
23	Ulloa Untalan Ave	AH- 20				X			X	X	X			\$1,110,000	3	0	1	0	2	0	0
18	Tun Kin Ulloa St	AH- 19				X			X					\$69,000	2	0	1	0	1	2	0
16	Cruz Dr	AH- 26			X									\$142,000	2	0	1	0	0	2	0

Village Streets Master Plan

Guam Village Streets Agana Heights Project List																						
Priority	Location	Map Designation	Work Types											Cost	Ranking Criteria							
			1	2	3	4	5	6	7	8	9	10	11		5	5	4	3	2	1	-50	
			Traffic Safety	Bus Stops	Paving	Pavement Repair	Street Extension / Widening	Lighting	Signage	Drainage	Utilities	Guardrail	Structures and Other		Public Health & Safety	Law and Court Mandates	Population Served	Traffic Congestion	Preservation of existing infrastructure	Cost	Right of Way	
16	Punot Dr	AH- 35			X										\$217,000	2	0	1	0	0	2	0
15	Cawilli	AH- 23			X										\$448,000	2	0	1	0	0	1	0
15	Ulloa Estates	AH- 25			X										\$340,000	2	0	1	0	0	1	0
14	Chn Guma Yuus	AH- 30				X									\$380,000	1	0	1	0	2	1	0
14	Faha Rd	AH- 22					X						X		\$355,000	1	0	1	0	2	1	0
14	Ojeda Dr	AH- 34	X												\$303,000	1	0	1	0	2	1	0
TBD	Aguon Dr	AH- 36																				
TBD	Ak Ct	AH- 38																				
TBD	Ak Dr	AH- 37																				
TBD	Alum Ct	AH- 39																				
TBD	Apugan Cir	AH- 42																				
TBD	Apugan Dr	AH- 41																				
TBD	As Kotla Ct	AH- 43																				
TBD	Avenida Herman De Leon	AH- 44																				
TBD	Binadu St	AH- 45																				
TBD	Calle Angel Flores	AH- 40																				
TBD	Carmen Indalecio Rd	AH- 46																				
TBD	Casa De Flores Cir	AH- 47																				
TBD	Catalina St	AH- 48																				
TBD	Chn A B Won Pat Dr	AH- 49																				
TBD	Diangat Dr	AH- 51																				
TBD	Diddy Ct	AH- 52																				
TBD	Dongo Dr	AH- 53																				
TBD	Etton Ct	AH- 54																				
TBD	Flores Ct	AH- 55																				
TBD	Fonte Ct	AH- 56																				

Village Streets Master Plan

Guam Village Streets Agana Heights Project List																						
Priority	Location	Map Designation	Work Types											Cost	Ranking Criteria							
			1	2	3	4	5	6	7	8	9	10	11		5	5	4	3	2	1	-50	
			Traffic Safety	Bus Stops	Paving	Pavement Repair	Street Extension / Widening	Lighting	Signage	Drainage	Utilities	Guardrail	Structures and Other		Public Health & Safety	Law and Court Mandates	Population Served	Traffic Congestion	Preservation of existing infrastructure	Cost	Right of Way	
TBD	Fontevieview Dr	AH- 57																				
TBD	Fort Ct	AH- 58																				
TBD	Frederico Dr	AH- 59																				
TBD	Garrido Ct	AH- 60																				
TBD	Garrido Dr	AH- 61																				
TBD	Gay Cir	AH- 62																				
TBD	Gay Dr	AH- 63																				
TBD	Gunut Dr	AH- 64																				
TBD	Gutierrez St	AH- 66																				
TBD	Gutierrez Wy	AH- 65																				
TBD	Haiguas Dr	AH- 67																				
TBD	Joe N Flo Dr	AH- 68																				
TBD	Kotla Ct	AH- 69																				
TBD	Lefever Dr	AH- 70																				
TBD	Luna Ave	AH- 71																				
TBD	Ma Son Dr	AH- 72																				
TBD	Manga Ct	AH- 73																				
TBD	Manley Dr	AH- 74																				
TBD	Maria Candelaria St	AH- 75																				
TBD	Mendiola Ct	AH- 76																				
TBD	Mendiola Ln	AH- 77																				
TBD	Otot Ct	AH- 79																				
TBD	Perez Dr	AH- 81																				
TBD	Quenga Ct	AH- 83																				
TBD	Reyes Ct	AH- 84																				
TBD	S-2	AH- 85																				

**Village Streets Master Plan
Agat Project List**

APPROVED BY:

 Carol S. Tayama 10/26/09

CAROL S. TAYAMA
Mayor
Municipality of Agat

JESUS B. CHACO
Vice Mayor
Municipality of Agat

Village Streets Master Plan

Guam Village Streets Agat Project List																					
Priority	Location	Map Designation	Work Types											Cost	Ranking Criteria						
			1	2	3	4	5	6	7	8	9	10	11		Public Health & Safety	Law and Court Mandates	Population Served	Traffic Congestion	Preservation of existing infrastructure	Cost	Right of Way
			Traffic Safety	Bus Stops	Paving	Pavement Repair	Street Extension / Widening	Lighting	Signage	Drainage	Utilities	Guardrail	Structures and Other		5	5	4	3	2	1	-50
48	Pagachao Dr	Ag- 58	X			X		X	X	X	X			\$1,567,000	3	3	2	2	2	0	0
46	Calle De Los Marteres	Ag- 11				X			X	X	X			\$1,690,000	3	3	2	2	1	0	0
44	Erskin Dr	Ag- 7				X		X	X	X				\$1,469,000	3	3	2	0	3	0	0
42	Perry St	Ag- 15				X		X	X	X				\$153,000	3	3	1	0	3	2	0
42	San Vicente Ave	Ag- 18				X			X	X	X			\$1,693,000	3	3	2	0	2	0	0
41	Bruce St	Ag- 9				X			X	X				\$353,000	3	3	1	0	3	1	0
41	San Isidro St	Ag- 17				X			X	X	X			\$705,000	3	3	1	0	3	1	0
41	San Roque St	Ag- 16				X			X	X	X			\$912,000	3	3	1	0	3	1	0
41	Santa Cruz St / N Santa Cruz St	Ag- 19	X			X		X	X	X	X			\$541,000	3	3	2	0	1	1	0
40	Umang Rd	Ag- 2		X		X	X		X	X	X			\$2,246,000	3	3	2	0	1	0	0
39	Kiko Chela Rd	Ag- 57					X	X	X	X				\$325,000	3	3	1	0	2	1	0
39	San Antonio De Padua Cir	Ag- 73				X	X		X	X				\$614,000	3	3	1	0	2	1	0
38	South Perino St	Ag- 6				X	X		X	X	X		X	\$1,242,000	3	3	1	0	2	0	0
37	Duenas St	Ag- 12				X			X	X	X			\$666,000	3	3	1	0	1	1	0
37	Kalachucha St	Ag- 27				X			X	X				\$399,000	3	3	1	0	1	1	0
29	W Santa Anna Rd	Ag- 39	X						X					\$321,000	1	3	1	0	2	1	0
28	Tomas Mesa St	Ag- 25				X			X	X	X			\$677,000	3	0	2	0	2	1	0
27	G St	Ag- 51				X		X	X	X				\$116,000	3	0	1	0	3	2	0
27	Haane St	Ag- 53				X	X		X	X				\$173,000	3	0	1	0	3	2	0
27	Palm St	Ag- 49				X	X	X	X	X				\$128,000	3	0	1	0	3	2	0
26	Finile Dr	Ag- 45					X		X	X	X			\$485,000	3	0	2	0	1	1	0
26	North Eugenio St	Ag- 13				X			X	X	X			\$364,000	3	0	1	0	3	1	0
26	San Francisco St	Ag- 26				X			X	X				\$682,000	3	0	1	0	3	1	0
26	South Eugenio St	Ag- 77				X			X	X	X			\$358,000	3	0	1	0	3	1	0
25	Butch St	Ag- 63				X	X		X	X				\$157,000	3	0	1	0	2	2	0
25	Cook St	Ag- 14				X		X	X	X				\$218,000	3	0	1	0	2	2	0
25	International Rd	Ag- 101								X				\$59,000	3	0	1	0	2	2	0

Village Streets Master Plan

Guam Village Streets Agat Project List																					
Priority	Location	Map Designation	Work Types											Cost	Ranking Criteria						
			1	2	3	4	5	6	7	8	9	10	11		Public Health & Safety	Law and Court Mandates	Population Served	Traffic Congestion	Preservation of existing infrastructure	Cost	Right of Way
			Traffic Safety	Bus Stops	Paving	Pavement Repair	Street Extension / Widening	Lighting	Signage	Drainage	Utilities	Guardrail	Structures and Other		5	5	4	3	2	1	-50
25	Janiuy St	Ag- 5				X			X	X				\$248,000	3	0	1	0	2	2	0
25	Little Manila St	Ag- 46				X		X	X	X				\$160,000	3	0	1	0	2	2	0
25	North Perino St	Ag- 3				X			X	X				\$136,000	3	0	1	0	2	2	0
25	Osbone St	Ag- 10				X			X	X				\$286,000	3	0	1	0	2	2	0
25	ST Andreas St / Andrew St	Ag- 44				X	X	X	X	X				\$267,000	3	0	1	0	2	2	0
25	Tomas Rivera St	Ag- 21				X			X	X				\$246,000	3	0	1	0	2	2	0
24	Chn Josen Milagros	Ag- 90				X		X	X	X		X		\$401,000	3	0	1	0	2	1	0
24	Tan Eliza Chele Rd	Ag- 75							X	X			X	\$418,000	3	0	1	0	2	1	0
23	Chele Rd	Ag- 29					X		X	X				\$276,000	3	0	1	0	1	2	0
23	Dadik Ct	Ag- 93								X				\$32,000	3	0	1	0	2	0	0
23	Emelio Nededog St	Ag- 24				X			X	X				\$266,000	3	0	1	0	1	2	0
23	Geiger St	Ag- 68				X			X	X				\$242,000	3	0	1	0	1	2	0
23	Jose Herera St	Ag- 22				X			X	X				\$206,000	3	0	1	0	1	2	0
23	Lucas Rodriguez St	Ag- 23				X			X	X				\$212,000	3	0	1	0	1	2	0
22	San Antonio De Padua St	Ag- 20				X			X	X				\$341,000	3	0	1	0	1	1	0
22	Theodora Ln	Ag- 31				X		X	X	X			X	\$548,000	3	0	1	0	1	1	0
16	Bertha St	Ag- 50			X									\$90,000	2	0	1	0	0	2	0
16	Chn Flores Rosa / S-42	Ag- 64			X									\$229,000	2	0	1	0	0	2	0
16	Daniels Ct	Ag- 52			X									\$123,000	2	0	1	0	0	2	0
16	Pineda Ln	Ag- 70			X									\$210,000	2	0	1	0	0	2	0
16	Pirando Ln	Ag- 71			X									\$202,000	2	0	1	0	0	2	0
16	Rosa Casil Rd	Ag- 72			X									\$292,000	2	0	1	0	0	2	0
16	Sesa St	Ag- 74			X									\$167,000	2	0	1	0	0	2	0
16	Tun Ramon Chele Rd	Ag- 40			X									\$149,000	2	0	1	0	0	2	0
15	Banes Ln	Ag- 55			X									\$592,000	2	0	1	0	0	1	0
15	Boy Can Rd	Ag- 62			X									\$592,000	2	0	1	0	0	1	0
15	Chaliguan Rd	Ag- 151			X									\$592,000	2	0	1	0	0	1	0

Village Streets Master Plan

Guam Village Streets Agat Project List																					
Priority	Location	Map Designation	Work Types											Cost	Ranking Criteria						
			1	2	3	4	5	6	7	8	9	10	11		Public Health & Safety	Law and Court Mandates	Population Served	Traffic Congestion	Preservation of existing infrastructure	Cost	Right of Way
			Traffic Safety	Bus Stops	Paving	Pavement Repair	Street Extension / Widening	Lighting	Signage	Drainage	Utilities	Guardrail	Structures and Other		5	5	4	3	2	1	-50
15	Charfauros Ave	Ag- 146			X									\$592,000	2	0	1	0	0	1	0
15	Chn Degree	Ag- 80			X									\$592,000	2	0	1	0	0	1	0
15	Chn Pastot	Ag- 43			X									\$592,000	2	0	1	0	0	1	0
15	Chn Reyes	Ag- 28			X									\$619,000	2	0	1	0	0	1	0
15	Don Pedro Rd	Ag- 66			X									\$592,000	2	0	1	0	0	1	0
15	Finile Cir	Ag- 67			X									\$592,000	2	0	1	0	0	1	0
15	Herrera Ln	Ag- 4			X									\$449,000	2	0	1	0	0	1	0
15	Hibiscus Ave	Ag- 65			X									\$592,000	2	0	1	0	0	1	0
15	Juan D. Rivera Rd	Ag- 30			X									\$706,000	2	0	1	0	0	1	0
15	Lot 198-New-5	Ag- 37			X									\$592,000	2	0	1	0	0	1	0
15	Lot 198-New-5 R/W	Ag- 35			X									\$592,000	2	0	1	0	0	1	0
15	Lot 480-6 R/W	Ag- 36			X									\$592,000	2	0	1	0	0	1	0
15	Lower Nacion	Ag- 148			X									\$820,000	2	0	1	0	0	1	0
15	Marina Ln / S-16	Ag- 48			X									\$410,000	2	0	1	0	0	1	0
15	Nacion Chamorro	Ag- 69			X									\$592,000	2	0	1	0	0	1	0
15	Pigo Dr	Ag- 150			X									\$592,000	2	0	1	0	0	1	0
15	S-30 Chn Manga	Ag- 145			X									\$592,000	2	0	1	0	0	1	0
15	Tun Ben Chaco Rd	Ag- 41			X									\$557,000	2	0	1	0	0	1	0
15	Upper Chn Pastot	Ag- 147			X									\$592,000	2	0	1	0	0	1	0
15	Upper Nacion	Ag- 149			X									\$592,000	2	0	1	0	0	1	0
15	Vinancio Ln	Ag- 76			X									\$592,000	2	0	1	0	0	1	0
14	R R Cruz St	Ag- 78	X					X	X					\$551,000	1	0	1	0	2	1	0
14	S-26 / East Lanchero Nacion	Ag- 144			X									\$1,294,000	2	0	1	0	0	0	0
12	Palacios Dr / S-27	Ag- 42			X									\$128,000	2	0	0	0	0	2	0
12	Tanaguan St	Ag- 47			X									\$86,000	2	0	0	0	0	2	0
TBD	A Banes Ln	Ag- 81																			
TBD	Alifan Rd	Ag- 82																			
TBD	Almagosa Springs Rd	Ag- 83																			

Village Streets Master Plan


Guam Village Streets Agat Project List																					
Priority	Location	Map Designation	Work Types											Cost	Ranking Criteria						
			1 Traffic Safety	2 Bus Stops	3 Paving	4 Pavement Repair	5 Street Extension / Widening	6 Lighting	7 Signage	8 Drainage	9 Utilities	10 Guardrail	11 Structures and Other		5 Public Health & Safety	5 Law and Court Mandates	4 Population Served	3 Traffic Congestion	2 Preservation of existing infrastructure	1 Cost	-50 Right of Way
TBD	Asusena St	Ag- 84																			
TBD	Atao Rd	Ag- 85																			
TBD	Bangi Ln	Ag- 86																			
TBD	Ben Butch Ln	Ag- 54																			
TBD	Ben Daka Rd	Ag- 87																			
TBD	Blas Dela Cruz St	Ag- 88																			
TBD	Carbullido Rd	Ag- 89																			
TBD	Chn Lada	Ag- 91																			
TBD	Chn Sulla	Ag- 92																			
TBD	Cruz St	Ag- 34																			
TBD	Dew Salas St	Ag- 94																			
TBD	Eod Pit Rd	Ag- 95																			
TBD	Finile Rd	Ag- 96																			
TBD	Follard St	Ag- 8																			
TBD	Guyos St	Ag- 97																			
TBD	Harstand Rd	Ag- 98																			
TBD	High Rd	Ag- 99																			
TBD	Iloilo Cir	Ag- 100																			
TBD	Kamachili Rd	Ag- 102																			
TBD	Legaspi Ln	Ag- 103																			
TBD	Lot #304	Ag- 32																			
TBD	Lot #304-1	Ag- 33																			
TBD	Manha St	Ag- 104																			
TBD	Mao Dr	Ag- 105																			
TBD	Mike Cruz St	Ag- 106																			
TBD	N Comm Charfauros Ct	Ag- 107																			
TBD	N Ghura 82 St	Ag- 108																			

Village Streets Master Plan

Guam Village Streets Agat Project List																					
Priority	Location	Map Designation	Work Types											Cost	Ranking Criteria						
			1	2	3	4	5	6	7	8	9	10	11		Public Health & Safety	Law and Court Mandates	Population Served	Traffic Congestion	Preservation of existing infrastructure	Cost	Right of Way
			Traffic Safety	Bus Stops	Paving	Pavement Repair	Street Extension / Widening	Lighting	Signage	Drainage	Utilities	Guardrail	Structures and Other		5	5	4	3	2	1	-50
TBD	N Kalachucha St	Ag- 109																			
TBD	N Pahong St	Ag- 110																			
TBD	Naou St	Ag- 111																			
TBD	Orong Cir	Ag- 112																			
TBD	Pale Ferdinand Wy	Ag- 113																			
TBD	Pinaula Rd	Ag- 114																			
TBD	Pndg	Ag- 115																			
TBD	Private	Ag- 116																			
TBD	Private	Ag- 117																			
TBD	Rosat Cir	Ag- 118																			
TBD	S- 3	Ag- 125																			
TBD	S Comm Charfauros Ct	Ag- 119																			
TBD	S Ghura 82 St	Ag- 120																			
TBD	S Kalachucha St	Ag- 121																			
TBD	S Pahong St	Ag- 122																			
TBD	S Santa Cruz St	Ag- 123																			
TBD	S-29	Ag- 124																			
TBD	S-31	Ag- 126																			
TBD	S-37	Ag- 127																			
TBD	S-39	Ag- 128																			
TBD	S-4	Ag- 129																			
TBD	S-42	Ag- 130																			
TBD	S-44	Ag- 131																			
TBD	S-9	Ag- 132																			
TBD	Salinas Rd	Ag- 133																			
TBD	Sgt E Cruz St	Ag- 134																			
TBD	Soliva Cir	Ag- 135																			

**Village Streets Master Plan
Asan-Maina Project List**

APPROVED BY:

A handwritten signature in blue ink, appearing to read 'Vicente L. San Nicolas', with the date '11/21/09' written to the right of the signature.

VICENTE "BENNY" L. SAN NICOLAS

Mayor

Municipality of Asan-Maina

Village Streets Master Plan

Guam Village Streets Asan Maina Project List																					
Priority	Location	Map Designation	Work Types											Cost	Ranking Criteria						
			1	2	3	4	5	6	7	8	9	10	11		Public Health & Safety	Law and Court Mandates	Population Served	Traffic Congestion	Preservation of existing infrastructure	Cost	Right of Way
			Traffic Safety	Bus Stops	Paving	Pavement Repair	Street Extension / Widening	Lighting	Signage	Drainage	Utilities	Guardrail	Structures and Other		5	5	4	3	2	1	-50
46	Maria Candelaria St	As- 2	X			X			X	X		X		\$2,862,000	3	3	2	2	1	0	0
37	Turner Rd	As- 18		X		X	X	X	X	X				\$697,000	3	3	1	0	1	1	0
33	Haigai St	As- 10		X		X	X		X					\$183,000	3	0	1	2	3	2	0
32	Binakle Rd	As- 7				X			X	X				\$733,000	3	0	1	2	3	1	0
30	Gafo St	As- 9				X				X				\$318,000	3	0	1	2	2	1	0
30	Sene'so Field Rd	As- 3					X	X				X		\$288,000	1	3	1	0	2	2	0
29	Kalackac Rd	As- 4			X									\$1,642,000	2	3	1	0	0	0	0
26	E San Carlos Ct	As- 8				X			X	X		X		\$406,000	3	0	1	0	3	1	0
26	Tuba St	As- 16	X			X	X		X					\$990,000	3	0	1	0	3	1	0
25	Ocean View Dr	As- 17								X				\$206,000	3	0	1	0	2	2	0
24	Pinga St	As- 13	X			X	X		X					\$638,000	3	0	1	0	2	1	0
22	Agaham Ln	As- 6				X			X			X		\$302,000	3	0	1	0	1	1	0
16	S-4	As- 5			X									\$265,000	2	0	1	0	0	2	0
14	Santa Ana St	As- 15				X						X	X	\$797,000	1	0	1	0	2	1	0
TBD	Aaeff St	As- 20																			
TBD	Aflague St	As- 21																			
TBD	Ahu St	As- 22																			
TBD	Ainsworth St	As- 23																			
TBD	Aploog Pond St	As- 24																			
TBD	Barret Cir	As- 25																			
TBD	Batangga Ct	As- 26																			
TBD	Biradan Bayak	As- 27																			
TBD	Biradan Bukayo	As- 28																			
TBD	Biradan Gotee St	As- 29																			
TBD	Biradan Hagoe Kanu On	As- 30																			
TBD	Biradan Kamyo	As- 31																			
TBD	Biradan Queha	As- 32																			

Village Streets Master Plan

Guam Village Streets Asan Maina Project List																							
Priority	Location	Map Designation	Work Types											Cost	Ranking Criteria								
			1	2	3	4	5	6	7	8	9	10	11		Public Health & Safety	Law and Court Mandates	Population Served	Traffic Congestion	Preservation of existing infrastructure	Cost	Right of Way		
TBD	Biradan Tika	As- 33														5	5	4	6	2	1	-50	
TBD	Chanka Rd	As- 34																					
TBD	Chenna Ct	As- 35																					
TBD	Cherreta St	As- 36																					
TBD	Chn Bagasso	As- 37																					
TBD	Chn Manoto	As- 38																					
TBD	Clark Ln	As- 39																					
TBD	Consolacion St	As- 40																					
TBD	Dero Dr	As- 41																					
TBD	Dpwas0102	As- 42																					
TBD	Dpwas0104	As- 43																					
TBD	E Atnebat Ln	As- 44																					
TBD	Flag Cir	As- 45																					
TBD	Gotee St	As- 46																					
TBD	Harrill St	As- 47																					
TBD	Hatsa St	As- 48																					
TBD	Hegai St	As- 49																					
TBD	Hego St	As- 50																					
TBD	Joaquin Lg Jesus St	As- 51																					
TBD	Katupat Ct	As- 52																					
TBD	Larson Rd	As- 53																					
TBD	Limtiaco Ct	As- 54																					
TBD	Limtiaco St	As- 55																					
TBD	Mcmorris Pl	As- 56																					
TBD	Monsenior	As- 11																					
TBD	Msgnr Jose A Leon Guerrero St	As- 57																					
TBD	Msgnr Leon Guerrero Ct	As- 58																					

Village Streets Master Plan

Guam Village Streets Asan Maina Project List																							
Priority	Location	Map Designation	Work Types											Cost	Ranking Criteria								
			1	2	3	4	5	6	7	8	9	10	11		Public Health & Safety	Law and Court Mandates	Population Served	Traffic Congestion	Preservation of existing infrastructure	Cost	Right of Way		
TBD	Nino Perdido Dr	As- 59															5	5	4	3	2	1	-50
TBD	Nino Perdido St	As- 60																					
TBD	Pontan Dr	As- 61																					
TBD	Pownall Rd	As- 62																					
TBD	Ragsdale St	As- 63																					
TBD	Ramona St	As- 64																					
TBD	Reifsnider St	As- 65																					
TBD	Rosa Asher	As- 14																					
TBD	Rt 1 / 6 intersection	As- 82																					
TBD	S-1	As- 66																					
TBD	S-16	As- 67																					
TBD	S-3	As- 68																					
TBD	S-9	As- 69																					
TBD	Saltan Rd	As- 70																					
TBD	San Nicolas Rd	As- 71																					
TBD	Santa Ana Ln	As- 72																					
TBD	Santos Ct	As- 73																					
TBD	Sen Juan Tim Toves St	As- 74																					
TBD	Sherman Cir	As- 75																					
TBD	Togtug Ct	As- 76																					
TBD	Tydingco St	As- 77																					
TBD	Uke St	As- 78																					
TBD	Uma St	As- 79																					
TBD	W Atnebat Rd	As- 80																					
TBD	W San Carlos Ct	As- 81																					
		Village Totals	3	2	2	10	5	2	8	6	0	4	2	\$10,327,000									

Village Streets Master Plan

Guam Village Streets Asan Maina Project List																					
Priority	Location	Map Designation	Work Types											Cost	Ranking Criteria						
			1	2	3	4	5	6	7	8	9	10	11		Public Health & Safety	Law and Court Mandates	Population Served	Traffic Congestion	Preservation of existing infrastructure	Cost	Right of Way
			Traffic Safety	Bus Stops	Paving	Pavement Repair	Street Extension / Widening	Lighting	Signage	Drainage	Utilities	Guardrail	Structures and Other		5	5	4	6	2	1	-50
			ROW ISSUES																		
			UNCERTAIN OF LOCATION																		
			<i>Italic font indicates the value assigned has some uncertainty.</i>																		

**Village Streets Master Plan
Barrigada Project List**

APPROVED BY:

 10/21/09

JESSIE B. PALICAN
Mayor
Municipality of Barrigada

 10/21/09

JUNE U. BLAS
Vice Mayor
Municipality of Barrigada

Village Streets Master Plan

Guam Village Streets Barrigada Project List																					
Priority	Location	Map Designation	Work Types											Cost	Ranking Criteria						
			1	2	3	4	5	6	7	8	9	10	11		Public Health & Safety	Law and Court Mandates	Population Served	Traffic Congestion	Preservation of existing infrastructure	Cost	Right of Way
			Traffic Safety	Bus Stops	Paving	Pavement Repair	Street Extension / Widening	Lighting	Signage	Drainage	Utilities	Guardrail	Structures and Other		5	5	4	3	2	1	-50
43	Capili St	Ba- 16	X							X		X		\$707,000	3	3	2	0	2	1	0
43	North Sabana Dr	Ba- 22	X	X			X		X	X				\$723,000	3	3	2	0	2	1	0
42	Canada Toto Rd	Ba- 9	X			X	X		X	X		X	X	\$2,211,000	3	3	2	0	2	0	0
42	San Antonio St	Ba- 12	X						X	X		X		\$1,126,000	3	3	2	0	2	0	0
40	Anderson St	Ba- 13								X		X		\$280,000	3	3	1	0	2	2	0
40	Aspenago St	Ba- 10							X	X		X		\$285,000	3	3	1	0	2	2	0
40	Chn Brandi	Ba- 8							X	X		X		\$285,000	3	3	1	0	2	2	0
40	Jackson Rd	Ba- 18							X	X				\$135,000	3	3	1	0	2	2	0
40	Leon Guerrero St	Ba- 14							X	X				\$95,000	3	3	1	0	2	2	0
40	Manibusan Rd	Ba- 25								X				\$154,000	3	3	1	0	2	2	0
40	Manibusan St	Ba- 15							X	X				\$178,000	3	3	1	0	2	2	0
40	Radio	Ba- 32							X	X				\$178,000	3	3	1	0	2	2	0
39	Kaila St	Ba- 11							X	X		X		\$511,000	3	3	1	0	2	1	0
39	Tun Juan White St	Ba- 23	X				X			X		X		\$775,000	3	3	1	0	2	1	0
33	Happy Mart / Navy Golf Course access	Ba- 36	X							X		X		\$388,000	3	0	1	3	2	1	0
31	Guzman Wy	Ba- 21			X									\$211,000	2	3	1	0	0	2	0
31	Rt 8 Navy Golf Course Road	Ba- 45	X											\$303,000	1	0	3	3	2	1	0
31	S-13 / Kaderon St / Cederon St	Ba- 7							X					\$1,000	1	3	1	0	2	3	0
30	Jackson St	Ba- 19			X									\$417,000	2	3	1	0	0	1	0
30	Unnamed Street	Ba- 24			X									\$627,000	2	3	1	0	0	1	0
29	Akaide St	Ba- 5	X						X					\$305,000	1	3	1	0	2	1	0
29	Pickle Symer St	Ba- 6	X											\$303,000	1	3	1	0	2	1	0
29	Taison Wy	Ba- 20	X						X					\$308,000	1	3	1	0	2	1	0
28	Lalo St	Ba- 27				X		X	X			X		\$453,000	3	0	2	0	2	1	0
28	Rt 8 median lane	Ba- 1	X			X								\$375,000	1	0	3	2	2	1	0

Village Streets Master Plan

Guam Village Streets Barrigada Project List																					
Priority	Location	Map Designation	Work Types											Cost	Ranking Criteria						
			1	2	3	4	5	6	7	8	9	10	11		5	5	4	3	2	1	-50
			Traffic Safety	Bus Stops	Paving	Pavement Repair	Street Extension / Widening	Lighting	Signage	Drainage	Utilities	Guardrail	Structures and Other		Public Health & Safety	Law and Court Mandates	Population Served	Traffic Congestion	Preservation of existing infrastructure	Cost	Right of Way
25	Chn Guaje	Ba- 31							X	X				\$171,000	3	0	1	0	2	2	0
25	Cruz "Pedang" to Commercial Tire building	Ba- 37								X				\$166,000	3	0	1	0	2	2	0
25	intersection of Lalo St	Ba- 28					X		X	X				\$116,000	3	0	1	0	2	2	0
24	access road behind Commercial Tire	Ba- 44			X									\$604,000	2	0	1	3	0	1	0
24	US Army Jesus Iriarte St	Ba- 207	X				X						X	\$612,000	3	0	1	0	2	1	0
23	intersection of S Sabana	Ba- 38	X											\$303,000	1	0	1	3	2	1	0
23	Rt 10 / 8 intersection	Ba- 35					X							\$64,000	1	0	3	0	2	2	0
23	Rt 10 / 8 intersection (new road)	Ba- 43			X									\$627,000	2	0	3	0	0	1	0
19	New connector road	Ba- 40			X									\$627,000	2	0	2	0	0	1	0
16	intersection at Tiyan	Ba- 41			X									\$185,000	2	0	1	0	0	2	0
15	Tiyan recreational (sport) fields	Ba- 42									X			\$121,000	1	0	1	0	2	2	0
TBD	Adacao Ave	Ba- 46																			
TBD	Adelfa Lp	Ba- 47																			
TBD	Adm Sherman	Ba- 48																			
TBD	Aguon St	Ba- 49																			
TBD	Aguon Wy	Ba- 50																			
TBD	Alageta St	Ba- 51																			
TBD	Aragon St	Ba- 52																			
TBD	As Chena Pl	Ba- 53																			
TBD	As Conejo Pl	Ba- 54																			
TBD	As Pengao St	Ba- 55																			
TBD	Asucena Ave	Ba- 56																			
TBD	Balako St	Ba- 57																			
TBD	Bambas St	Ba- 58																			
TBD	Bejong St	Ba- 59																			
TBD	Bello St	Ba- 60																			
TBD	Benavente St	Ba- 61																			

Village Streets Master Plan

Guam Village Streets Barrigada Project List																						
Priority	Location	Map Designation	Work Types											Cost	Ranking Criteria							
			1	2	3	4	5	6	7	8	9	10	11		5	5	4	3	2	1	-50	
			Traffic Safety	Bus Stops	Paving	Pavement Repair	Street Extension / Widening	Lighting	Signage	Drainage	Utilities	Guardrail	Structures and Other		Public Health & Safety	Law and Court Mandates	Population Served	Traffic Congestion	Preservation of existing infrastructure	Cost	Right of Way	
TBD	Bibic St	Ba- 62																				
TBD	Blas St	Ba- 63																				
TBD	Blind Rd	Ba- 64																				
TBD	Bolt St	Ba- 65																				
TBD	Boque Ct	Ba- 66																				
TBD	Borja St	Ba- 67																				
TBD	Cadena Ct	Ba- 68																				
TBD	Calachucha Ave	Ba- 69																				
TBD	Camacho St	Ba- 70																				
TBD	Canada Toto Lp Rd	Ba- 71																				
TBD	Carinoso Ave	Ba- 72																				
TBD	Central Ave	Ba- 73																				
TBD	Cepeda Wy	Ba- 74																				
TBD	Chapel Rd	Ba- 75																				
TBD	Chn Pasaheru	Ba- 76																				
TBD	Colonel Muna Lp	Ba- 77																				
TBD	Concepcion Rd	Ba- 78																				
TBD	Corona St	Ba- 79																				
TBD	Corsair	Ba- 80																				
TBD	Cpt Reyes Wy	Ba- 81																				
TBD	Crisostomo St	Ba- 82																				
TBD	Crisostomo Vince St	Ba- 83																				
TBD	D St	Ba- 84																				
TBD	Daua Ct	Ba- 85																				
TBD	Deda Cir	Ba- 86																				
TBD	Dero Rd	Ba- 87																				
TBD	Dinong St	Ba- 88																				

Village Streets Master Plan

Guam Village Streets Barrigada Project List																						
Priority	Location	Map Designation	Work Types											Cost	Ranking Criteria							
			1	2	3	4	5	6	7	8	9	10	11		5	5	4	3	2	1	-50	
			Traffic Safety	Bus Stops	Paving	Pavement Repair	Street Extension / Widening	Lighting	Signage	Drainage	Utilities	Guardrail	Structures and Other		Public Health & Safety	Law and Court Mandates	Population Served	Traffic Congestion	Preservation of existing infrastructure	Cost	Right of Way	
TBD	Dodo St	Ba- 89																				
TBD	Duenas Rd	Ba- 90																				
TBD	E Cesario St	Ba- 91																				
TBD	E Corenoso St	Ba- 92																				
TBD	E Lower Barrigada Hts St	Ba- 93																				
TBD	E St	Ba- 94																				
TBD	E Sunset Blvd	Ba- 95																				
TBD	Emmas St	Ba- 96																				
TBD	F St	Ba- 97																				
TBD	Flores Rosa Lp	Ba- 98																				
TBD	Gabet St	Ba- 99																				
TBD	Gajuman St	Ba- 100																				
TBD	Golondrina Ave	Ba- 101																				
TBD	H St	Ba- 102																				
TBD	Halao Pl	Ba- 103																				
TBD	Harris	Ba- 33																				
TBD	Hasalao St	Ba- 104																				
TBD	Hungulo St	Ba- 105																				
TBD	I St	Ba- 106																				
TBD	Ilang Ilang St	Ba- 107																				
TBD	J St	Ba- 108																				
TBD	Jalaguac Wy	Ba- 109																				
TBD	Jasmin St	Ba- 110																				
TBD	Jehovah St	Ba- 111																				
TBD	Juan C Fejeran St	Ba- 112																				
TBD	Juan Salas St	Ba- 113																				
TBD	Justo St	Ba- 114																				

Village Streets Master Plan

Guam Village Streets Barrigada Project List																						
Priority	Location	Map Designation	Work Types											Cost	Ranking Criteria							
			1	2	3	4	5	6	7	8	9	10	11		5	5	4	3	2	1	-50	
			Traffic Safety	Bus Stops	Paving	Pavement Repair	Street Extension / Widening	Lighting	Signage	Drainage	Utilities	Guardrail	Structures and Other		Public Health & Safety	Law and Court Mandates	Population Served	Traffic Congestion	Preservation of existing infrastructure	Cost	Right of Way	
TBD	K St	Ba- 115																				
TBD	Kadi Ln	Ba- 116																				
TBD	Kina Ct	Ba- 117																				
TBD	Kinneys Dr	Ba- 118																				
TBD	Kondo St	Ba- 119																				
TBD	L St	Ba- 120																				
TBD	Lila Lp	Ba- 121																				
TBD	Limtiaco Rd	Ba- 122																				
TBD	Lirio Ave	Ba- 123																				
TBD	Lizama St	Ba- 124																				
TBD	Low E San Vicente St	Ba- 125																				
TBD	Lower E Sunset Rd	Ba- 126																				
TBD	Luayao Ln	Ba- 127																				
TBD	Lubunos St	Ba- 128																				
TBD	Lujan St	Ba- 129																				
TBD	Lujan Wy	Ba- 130																				
TBD	M St	Ba- 131																				
TBD	Machaute St	Ba- 132																				
TBD	Macheche Rd	Ba- 133																				
TBD	Mafnas St	Ba- 134																				
TBD	Mahaute St	Ba- 135																				
TBD	Manaitai St	Ba- 136																				
TBD	Mariner	Ba- 137																				
TBD	Medina Wy	Ba- 138																				
TBD	N Bello St	Ba- 139																				
TBD	N Sabana Barrigada Dr	Ba- 140																				
TBD	N St	Ba- 141																				

Village Streets Master Plan


Guam Village Streets Barrigada Project List																						
Priority	Location	Map Designation	Work Types											Cost	Ranking Criteria							
			1	2	3	4	5	6	7	8	9	10	11		5	5	4	3	2	1	-50	
			Traffic Safety	Bus Stops	Paving	Pavement Repair	Street Extension / Widening	Lighting	Signage	Drainage	Utilities	Guardrail	Structures and Other		Public Health & Safety	Law and Court Mandates	Population Served	Traffic Congestion	Preservation of existing infrastructure	Cost	Right of Way	
TBD	Neptune	Ba- 142																				
TBD	O St	Ba- 143																				
TBD	Old Coral Pit Rd	Ba- 144																				
TBD	Old Price Rd	Ba- 145																				
TBD	Owens St	Ba- 146																				
TBD	P St	Ba- 147																				
TBD	Pangelinan Wy	Ba- 148																				
TBD	Pedang St	Ba- 149																				
TBD	Perez Coral Rd	Ba- 150																				
TBD	Perez Lp	Ba- 151																				
TBD	Pete Cruz Sr St	Ba- 152																				
TBD	Pinate Pl	Ba- 153																				
TBD	Puti Tai Nobio St	Ba- 154																				
TBD	R Camacho Wy	Ba- 155																				
TBD	Rabon Pl	Ba- 156																				
TBD	Ramirez Wy	Ba- 157																				
TBD	Roberto St	Ba- 158																				
TBD	Rosario Lp	Ba- 159																				
TBD	Rosat Ct	Ba- 160																				
TBD	S Sabana Barrigada Dr	Ba- 164																				
TBD	S-10	Ba- 165																				
TBD	S-11	Ba- 166																				
TBD	S-12	Ba- 167																				
TBD	S-15	Ba- 169																				
TBD	S-16	Ba- 170																				
TBD	S-17	Ba- 171																				
TBD	S-18	Ba- 172																				

Village Streets Master Plan

Guam Village Streets Barrigada Project List																						
Priority	Location	Map Designation	Work Types											Cost	Ranking Criteria							
			1	2	3	4	5	6	7	8	9	10	11		5	5	4	3	2	1	-50	
			Traffic Safety	Bus Stops	Paving	Pavement Repair	Street Extension / Widening	Lighting	Signage	Drainage	Utilities	Guardrail	Structures and Other		Public Health & Safety	Law and Court Mandates	Population Served	Traffic Congestion	Preservation of existing infrastructure	Cost	Right of Way	
TBD	S-19	Ba- 173																				
TBD	S-20	Ba- 174																				
TBD	S-22	Ba- 175																				
TBD	S-23	Ba- 176																				
TBD	S-25	Ba- 177																				
TBD	S-26	Ba- 178																				
TBD	S-3	Ba- 179																				
TBD	S-30	Ba- 180																				
TBD	S-32	Ba- 181																				
TBD	S-33	Ba- 182																				
TBD	S-34	Ba- 183																				
TBD	S-5	Ba- 184																				
TBD	S-6	Ba- 185																				
TBD	S-8	Ba- 186																				
TBD	S-9	Ba- 187																				
TBD	Sablan Rd	Ba- 188																				
TBD	Salas Dr	Ba- 189																				
TBD	San Miguel Ln	Ba- 190																				
TBD	San Ramon St	Ba- 191																				
TBD	San Roque Dr	Ba- 192																				
TBD	San Vicente Dr	Ba- 193																				
TBD	Seagull	Ba- 194																				
TBD	Sgt Henry P Pereda St	Ba- 195																				
TBD	Sgt Pedro R Leon Guerrero St	Ba- 196																				
TBD	Sgt R Mendiola St	Ba- 197																				
TBD	Simeon St	Ba- 198																				
TBD	Sp4 David Funes St	Ba- 199																				

**Village Streets Master Plan
Chalan Pago-Ordot Project List**

APPROVED BY:



JESSY "JESS" C. GOGUE
Mayor
Municipality of Chalan Pago-Ordot

10/19/2009

Village Streets Master Plan

Guam Village Streets Chalan Pago-Ordot Project List			Work Types											Ranking Criteria							
Priority	Location	Map Designation	1	2	3	4	5	6	7	8	9	10	11	Cost	Ranking Criteria						
			Traffic Safety	Bus Stops	Paving	Pavement Repair	Street Extension / Widening	Lighting	Signage	Drainage	Utilities	Guardrail	Structures and Other		Public Health & Safety	Law and Court Mandates	Population Served	Traffic Congestion	Preservation of existing infrastructure	Cost	Right of Way
															5	5	4	3	2	1	-50
47	Nakie St	CPO- 15	X						X	X		X		\$961,000	3	3	2	2	1	1	0
46	Santa Cruz Dr	CPO- 22	X	X		X	X		X	X	X	X		\$5,824,000	3	3	2	2	1	0	0
44	Dero Rd / Dr	CPO- 17	X	X		X	X		X					\$2,965,000	3	3	2	0	3	0	0
44	Chn Ping Pago	CPO- 20	X			X	X		X					\$1,404,000	3	3	2	0	3	0	0
44	Judge Sablan St	CPO- 37	X			X			X	X				\$1,242,000	3	3	1	2	2	0	0
41	Chn Kalo	CPO- 23				X	X		X	X	X			\$654,000	3	3	1	0	3	1	0
38	Chn Okso	CPO- 12	X	X		X	X	X	X	X				\$2,233,000	3	3	1	0	2	0	0
38	Tai Rd	CPO- 7	X						X	X				\$863,000	2	3	2	0	2	1	0
30	Chn Tun Juan R Campos	CPO- 21					X		X					\$85,000	1	3	1	0	2	2	0
30	Ramirez Dr	CPO- 41	X			X			X	X				\$921,000	3	0	1	2	2	1	0
30	S-12	CPO- 129			X									\$309,000	2	3	1	0	0	1	0
28	Inalado Rd / Justice Monessa Lujan Rd	CPO- 45	X			X			X	X		X		\$863,000	3	0	2	0	2	1	0
27	Chn Sabana	CPO- 35				X		X	X					\$222,000	3	0	1	0	3	2	0
27	S-31	CPO- 43				X	X	X	X	X				\$219,000	3	0	1	0	3	2	0
26	Chn Buku	CPO- 31				X	X	X	X	X				\$332,000	3	0	1	0	3	1	0
26	Chn Chirik	CPO- 32				X	X	X	X	X				\$507,000	3	0	1	0	3	1	0
26	Jesus Anta Dr	CPO- 117								X				\$12,000	3	0	1	0	2	3	0
25	Chn Compos	CPO- 80				X				X				\$278,000	3	0	1	0	2	2	0
25	Chn G P Tanega	CPO- 56				X				X				\$292,000	3	0	1	0	2	2	0
25	Chn Jesus G Blas	CPO- 87								X				\$54,000	3	0	1	0	2	2	0
25	Chn Piao Tituka	CPO- 34				X			X	X				\$285,000	3	0	1	0	2	2	0
25	Chn Tasi	CPO- 100				X				X				\$147,000	3	0	1	0	2	2	0
25	Chn Totot	CPO- 102				X				X				\$277,000	3	0	1	0	2	2	0
25	Daso Road	CPO- 106				X				X				\$249,000	3	0	1	0	2	2	0
25	Famha Bridge / Culvert	CPO- 5								X			X	\$296,000	3	0	1	0	2	2	0
25	Speaker Freankling Quitugua Ct	CPO- 144				X				X				\$54,000	3	0	1	0	2	2	0
24	Chn Chichirica	CPO- 48	X			X				X				\$805,000	3	0	1	0	2	1	0
24	Chn Inda	CPO- 44							X	X		X		\$650,000	3	0	1	0	2	1	0

Village Streets Master Plan

Guam Village Streets Chalan Pago-Ordot Project List			Work Types											Ranking Criteria							
Priority	Location	Map Designation	1	2	3	4	5	6	7	8	9	10	11	Cost	Public Health & Safety	Law and Court Mandates	Population Served	Traffic Congestion	Preservation of existing infrastructure	Cost	Right of Way
			Traffic Safety	Bus Stops	Paving	Pavement Repair	Street Extension / Widening	Lighting	Signage	Drainage	Utilities	Guardrail	Structures and Other								
24	Chn Josefa N Bittu	CPO- 50				X				X				\$506,000	3	0	1	0	2	1	0
24	S-5 (off Chn Padiron in Pago Bay)	CPO- 49	X			X	X			X				\$944,000	3	0	1	0	2	1	0
23	Bernardo Ct	CPO- 29			X									\$195,000	3	0	1	0	1	2	0
23	Manibusan Ln	CPO- 124	X	X						X		X		\$1,159,000	3	0	1	0	2	0	0
22	Chn Apaca	CPO- 30				X	X		X	X				\$442,000	3	0	1	0	1	1	0
22	Chn Campos / Campos Ln / Campos Ct	CPO- 3				X		X	X	X				\$338,000	3	0	1	0	1	1	0
22	S-22 / Tomas Iglesias	CPO- 42				X		X	X	X				\$514,000	3	0	1	0	1	1	0
21	W Chn Kruton	CPO- 151				X			X					\$46,000	2	0	1	0	2	3	0
20	Chn Eugenio	CPO- 81				X								\$237,000	2	0	1	0	2	2	0
20	Chn Itmanas	CPO- 86				X								\$79,000	2	0	1	0	2	2	0
20	Dongat Ct	CPO- 108				X			X					\$81,000	2	0	1	0	2	2	0
20	E Chn Kruton	CPO- 111				X			X					\$79,000	2	0	1	0	2	2	0
20	S-36	CPO- 137				X	X							\$233,000	2	0	1	0	2	2	0
20	Vicente G Blaz St	CPO- 150				X	X							\$137,000	2	0	1	0	2	2	0
19	Chilenko St	CPO- 46	X	X					X					\$358,000	2	0	1	0	2	1	0
19	Chn Kakkak	CPO- 88				X	X							\$354,000	2	0	1	0	2	1	0
19	Father Duenas Dr	CPO- 113				X	X							\$546,000	2	0	1	0	2	1	0
16	Aga Ln	CPO- 67			X									\$281,000	2	0	1	0	0	2	0
16	Andy Santos Dr	CPO- 68				X			X					\$40,000	1	0	1	0	2	3	0
16	Castro Ln	CPO- 73			X									\$194,000	2	0	1	0	0	2	0
16	Catalina A Quintanilla Ln	CPO- 74			X									\$156,000	2	0	1	0	0	2	0
16	Chn Kin Talan	CPO- 90			X									\$188,000	2	0	1	0	0	2	0
16	Chn Manatai	CPO- 92			X									\$155,000	2	0	1	0	0	2	0
16	Chn Padiron	CPO- 33	X	X		X	X		X	X				\$1,278,000	2	0	1	0	1	0	0
16	Chn Untalan	CPO- 103			X									\$283,000	2	0	1	0	0	2	0
16	Grand Rock Ct	CPO- 61			X									\$171,000	2	0	1	0	0	2	0
16	Maria Elee St	CPO- 125			X									\$231,000	2	0	1	0	0	2	0
16	Pedro Andrea Camacho Ct	CPO- 47			X									\$85,000	2	0	1	0	0	2	0

Village Streets Master Plan

Guam Village Streets Chalan Pago-Ordot Project List			Work Types											Ranking Criteria							
Priority	Location	Map Designation	1	2	3	4	5	6	7	8	9	10	11	Cost	Public Health & Safety	Law and Court Mandates	Population Served	Traffic Congestion	Preservation of existing Infrastructure	Cost	Right of Way
			Traffic Safety	Bus Stops	Paving	Pavement Repair	Street Extension / Widening	Lighting	Signage	Drainage	Utilities	Guardrail	Structures and Other								
16	S-15	CPO- 131			X									\$154,000	2	0	1	0	0	2	0
16	S-16	CPO- 132			X									\$152,000	2	0	1	0	0	2	0
16	S-17	CPO- 133			X									\$177,000	2	0	1	0	0	2	0
16	S-25	CPO- 136			X									\$252,000	2	0	1	0	0	2	0
16	S-8	CPO- 139			X									\$109,000	2	0	1	0	0	2	0
16	Tun Jesus Charot Ct	CPO- 149			X									\$191,000	2	0	1	0	0	2	0
15	Bilembines Ln	CPO- 71				X								\$110,000	1	0	1	0	2	2	0
15	Chn Abas	CPO- 66				X			X					\$117,000	1	0	1	0	2	2	0
15	Chn Bing Okie Blas	CPO- 59			X									\$370,000	2	0	1	0	0	1	0
15	Chn Familia	CPO- 82			X									\$559,000	2	0	1	0	0	1	0
15	Chn Juan de Letran	CPO- 65				X								\$187,000	1	0	1	0	2	2	0
15	Chn Nananing	CPO- 94			X									\$326,000	2	0	1	0	0	1	0
15	Chn No Support	CPO- 58			X									\$819,000	2	0	1	0	0	1	0
15	Chn Pahong	CPO- 96			X									\$369,000	2	0	1	0	0	1	0
15	Chn Santa Teresita	CPO- 99				X								\$70,000	1	0	1	0	2	2	0
15	Chn Teleforo	CPO- 101			X									\$642,000	2	0	1	0	0	1	0
15	Chn Tun Juanatao	CPO- 63			X									\$340,000	2	0	1	0	0	1	0
15	lfit Ln	CPO- 114			X									\$395,000	2	0	1	0	0	1	0
15	Kita L G Ct	CPO- 119			X									\$419,000	2	0	1	0	0	1	0
15	Lujan Wy	CPO- 122			X									\$612,000	2	0	1	0	0	1	0
15	Marian Aragon St	CPO- 126				X								\$91,000	1	0	1	0	2	2	0
15	Pai Ct	CPO- 127			X									\$320,000	2	0	1	0	0	1	0
15	S-2	CPO- 134				X								\$67,000	1	0	1	0	2	2	0
15	S-7	CPO- 138			X									\$591,000	2	0	1	0	0	1	0
15	Sabana Magas Rd	CPO- 140				X								\$162,000	1	0	1	0	2	2	0
15	Salas St	CPO- 141			X									\$670,000	2	0	1	0	0	1	0
15	Tenbat St	CPO- 148				X								\$69,000	1	0	1	0	2	2	0

Village Streets Master Plan

Guam Village Streets Chalan Pago-Ordod Project List			Work Types											Ranking Criteria							
Priority	Location	Map Designation	1	2	3	4	5	6	7	8	9	10	11	Cost	Public Health & Safety	Law and Court Mandates	Population Served	Traffic Congestion	Preservation of existing Infrastructure	Cost	Right of Way
			Traffic Safety	Bus Stops	Paving	Pavement Repair	Street Extension / Widening	Lighting	Signage	Drainage	Utilities	Guardrail	Structures and Other								
14	Arceo Dr	CPO- 70							X					\$2,000	1	0	1	0	1	3	0
14	Chn Anonas	CPO- 64				X	X		X					\$333,000	1	0	1	0	2	1	0
14	Chn Huego	CPO- 62	X			X								\$443,000	1	0	1	0	2	1	0
14	Chn Kinaka	CPO- 91				X			X					\$346,000	1	0	1	0	2	1	0
14	Chn Mangga	CPO- 93				X	X		X					\$601,000	1	0	1	0	2	1	0
14	Chn Nganga	CPO- 95			X									\$1,145,000	2	0	1	0	0	0	0
14	Chn Wesley	CPO- 53				X	X		X					\$457,000	1	0	1	0	2	1	0
14	Frank Perez Pk (Pago Bay Beach)	CPO- 51	X			X								\$410,000	1	0	1	0	2	1	0
14	Ilang Ilang Dr	CPO- 115			X									\$1,419,000	2	0	1	0	0	0	0
14	Tan Bihue Rd	CPO- 145							X					\$10,000	1	0	1	0	1	3	0
12	Leo Palace	CPO- 120						X	X					\$381,000	1	0	1	0	1	1	0
TBD	Antonia Valenzuela Dr	CPO- 69																			
TBD	Bill Brennan Dr	CPO- 72																			
TBD	Cepeda Rd	CPO- 75																			
TBD	Chief Judge Joaquin Perez Ln	CPO- 76																			
TBD	Chn Apusento	CPO- 77																			
TBD	Chn Asusena	CPO- 78																			
TBD	Chn Bibic	CPO- 79																			
TBD	Chn Flora Pago	CPO- 83																			
TBD	Chn Francisca D Corpuz	CPO- 84																			
TBD	Chn Happy	CPO- 18																			
TBD	Chn Isa	CPO- 85																			
TBD	Chn Kiluos	CPO- 89																			
TBD	Chn Pas	CPO- 97																			
TBD	Chn Putiun San Haya	CPO- 98																			
TBD	Clara Rd	CPO- 104																			
TBD	Colonel Eddie Reyes Ln	CPO- 105																			

Village Streets Master Plan

Guam Village Streets Chalan Pago-Ordot Project List			Work Types											Ranking Criteria							
Priority	Location	Map Designation	1	2	3	4	5	6	7	8	9	10	11	Cost	Public Health & Safety	Law and Court Mandates	Population Served	Traffic Congestion	Preservation of existing Infrastructure	Cost	Right of Way
			Traffic Safety	Bus Stops	Paving	Pavement Repair	Street Extension / Widening	Lighting	Signage	Drainage	Utilities	Guardrail	Structures and Other								
TBD	Dongo Ct	CPO- 109																			
TBD	Duenas Ln	CPO- 110																			
TBD	E Chn Lala	CPO- 112																			
TBD	Gogue Dr	CPO- 14																			
TBD	Jeje Ct	CPO- 116																			
TBD	Lodo Ln	CPO- 121																			
TBD	Magalahi St	CPO- 123																			
TBD	Pution Lp	CPO- 128																			
TBD	S-13	CPO- 130																			
TBD	S-24	CPO- 135																			
TBD	Sali St	CPO- 142																			
TBD	Scout Mike Laguana Rd	CPO- 11																			
TBD	Tan Binhue Rd	CPO- 146																			
TBD	Tan Regina C Arceo Dr	CPO- 147																			
TBD	Victoriano Rd	CPO- 9																			
TBD	W Chn Lala	CPO- 152																			
-118	Rt 4 and Rt 15 Intersection	CPO- 6	X			X				X	X			\$445,000	3	0	3	0	2	1	3
-119	Famha Rd / Chn Famha	CPO- 4			X									\$5,260,000	2	3	1	0	0	2	3
-120	Padiron - Tai Connector Rd	CPO- 13			X									\$359,000	2	3	1	0	0	1	3
-121	Chn Peskadot	CPO- 10			X									\$1,323,000	2	3	1	0	0	0	3
-123	Kongga Rd	CPO- 38	X			X	X		X	X		X		\$3,662,000	3	0	2	0	2	0	3
-123	Pedro Maca Ct / Chn Maca	CPO- 40				X								\$253,000	3	0	1	0	3	2	3
-126	Sgt Pete Cruz St	CPO- 54				X	X			X				\$639,000	3	0	1	0	2	1	3
-128	Juan M Bernardo	CPO- 36	X					X	X	X				\$439,000	3	0	1	0	1	1	3
-130	Santa Cruz St	CPO- 143				X	X							\$288,000	2	0	1	0	2	2	3
-134	Chn Tita Paulino	CPO- 52			X									\$270,000	2	0	1	0	0	2	3
-135	Vicente G. Blaz Ln	CPO- 60				X								\$73,000	1	0	1	0	2	2	3

Village Streets Master Plan

Guam Village Streets Chalan Pago-Ordot Project List			Work Types											Ranking Criteria								
Priority	Location	Map Designation	1	2	3	4	5	6	7	8	9	10	11	Cost	Public Health & Safety	Law and Court Mandates	Population Served	Traffic Congestion	Preservation of existing infrastructure	Cost	Right of Way	
			Traffic Safety	Bus Stops	Paving	Pavement Repair	Street Extension / Widening	Lighting	Signage	Drainage	Utilities	Guardrail	Structures and Other		5	5	4	3	2	1	-50	
-136	Chn Chaot	CPO- 57				X								\$516,000	1	0	1	0	2	1	3	
-136	Chn Quinata	CPO- 55				X	X							\$675,000	1	0	1	0	2	1	3	
		Village Totals	19	6	36	58	23	9	36	34	3	7	1	\$60,402,000								

Italic font indicates the value assigned has some uncertainty.

**Village Streets Master Plan
Dededo Project List**

APPROVED BY:

A handwritten signature in blue ink, appearing to read 'Melissa B. Savares', is written over a horizontal line. To the right of the signature, the date '10/21/09' is handwritten in blue ink.

MELISSA B. SAVARES
Mayor
Municipality of Dededo

ANDREW "PETER DAIGO" A. BENAVENTE
Vice Mayor
Municipality of Dededo

Village Streets Master Plan

Guam Village Streets Dededo Project List																					
Priority	Location	Map Designation	Work Types											Cost	Ranking Criteria						
			1	2	3	4	5	6	7	8	9	10	11		5	5	4	3	2	1	-50
			Traffic Safety	Bus Stops	Paving	Pavement Repair	Street Extension / Widening	Lighting	Signage	Drainage	Utilities	Guardrail	Structures and Other		Public Health & Safety	Law and Court Mandates	Population Served	Traffic Congestion	Preservation of existing infrastructure	Cost	Right of Way
56	Alageta St	De- 20				X	X		X	X		X		\$641,000	3	3	3	3	2	1	0
38	Chn Koda	De- 17				X	X							\$6,098,000	3	3	2	0	0	0	0
38	Hegao Loop	De- 35		X		X	X		X	X				\$1,286,000	3	3	1	0	2	0	0
37	Y-SengSong Rd, Chn Koda, and Chn Ibang intersection	De- 6	X					X	X					\$327,000	1	3	3	0	2	1	0
34	Chn Villagomez	De- 51	X	X		X	X		X			X		\$920,000	2	0	2	3	3	1	0
33	Chn Castro	De- 10		X			X							\$459,000	1	3	2	0	2	1	0
33	Loli St	De- 60	X				X		X	X				\$699,000	3	0	1	3	2	1	0
33	N Ukudo St	De- 19			X									\$6,826,000	2	3	2	0	0	0	0
33	Rt 3 junction by Santa Ana subdivision	De- 9							X	X				\$53,000	3	0	3	0	2	2	0
31	Rt 25 / 26 intersection	De- 85	X			X	X							\$439,000	1	0	3	3	2	1	0
30	Bisaya Rd	De- 28			X									\$632,000	2	3	1	0	0	1	0
30	Cactus Ln	De- 31			X									\$632,000	2	3	1	0	0	1	0
30	Chn Disipulu	De- 23			X									\$632,000	2	3	1	0	0	1	0
30	Chn Espinosa	De- 32			X									\$632,000	2	3	1	0	0	1	0
30	Chn Kareta	De- 24		X			X							\$173,000	1	3	1	0	2	2	0
30	Chn Natibu	De- 21			X									\$632,000	2	3	1	0	0	1	0
30	Jalloria St	De- 29			X									\$632,000	2	3	1	0	0	1	0
30	Lucky Rd	De- 33			X									\$632,000	2	3	1	0	0	1	0
30	Santa Lourdes St	De- 34				X								\$279,000	1	3	1	0	2	2	0
29	Adora St	De- 12			X									\$1,415,000	2	3	1	0	0	0	0
29	Atbot Det Fuego St	De- 22			X									\$1,271,000	2	3	1	0	0	0	0
27	Bullard Ave	De- 81	X											\$303,000	1	0	2	3	2	1	0
27	Chn Ligan	De- 1	X					X	X					\$385,000	1	0	2	3	2	1	0
27	Mendioka St	De- 87	X											\$303,000	1	0	2	3	2	1	0
27	Swamp Rd	De- 110				X	X			X				\$4,476,000	3	0	2	0	2	0	0
26	Magof Rd	De- 61				X								\$243,000	2	0	2	0	3	2	0
24	Chn Balako	De- 211				X								\$392,000	3	0	1	0	2	1	0

Village Streets Master Plan

Guam Village Streets Dededo Project List																						
Priority	Location	Map Designation	Work Types											Cost	Ranking Criteria							
			1	2	3	4	5	6	7	8	9	10	11		5	5	4	3	2	1	-50	
			Traffic Safety	Bus Stops	Paving	Pavement Repair	Street Extension / Widening	Lighting	Signage	Drainage	Utilities	Guardrail	Structures and Other		Public Health & Safety	Law and Court Mandates	Population Served	Traffic Congestion	Preservation of existing infrastructure	Cost	Right of Way	
22	Kalamasa Dr	De- 7				X	X		X						\$1,631,000	2	0	2	0	2	0	0
19	Cltc	De- 53			X										\$632,000	2	0	2	0	0	1	0
19	Pipe Line Rd	De- 78				X	X		X						\$471,000	2	0	1	0	2	1	0
18	Bartolu St	De- 3	X						X						\$345,000	1	0	2	0	2	1	0
18	Chn Lumasu	De- 46			X										\$3,866,000	2	0	2	0	0	0	0
18	Chn San Anita	De- 49				X	X								\$408,000	1	0	2	0	2	1	0
18	Cltp	De- 52			X										\$8,535,000	2	0	2	0	0	0	0
18	S Ukudo St	De- 91			X										\$5,587,000	2	0	2	0	0	0	0
17	Chn Langet	De- 45				X	X								\$1,551,000	1	0	2	0	2	0	0
17	W Cueto Ave	De- 88	X			X	X								\$1,824,000	1	0	2	0	2	0	0
16	Biradan Sumak	De- 38			X										\$130,000	2	0	1	0	0	2	0
16	Chn Mannantos	De- 4							X						\$6,000	1	0	1	0	2	3	0
16	Dugdug Ct	De- 54			X										\$186,000	2	0	1	0	0	2	0
16	Kyn Josen Juana	De- 58			X										\$196,000	2	0	1	0	0	2	0
16	S-026	De- 100			X										\$285,000	2	0	1	0	0	2	0
16	S-028	De- 102			X										\$184,000	2	0	1	0	0	2	0
16	S-24	De- 95			X										\$201,000	2	0	1	0	0	2	0
15	between Wusstig Rd and Premier Apts	De- 8				X									\$248,000	1	0	1	0	2	2	0
15	Chn Bulik	De- 39			X										\$627,000	2	0	1	0	0	1	0
15	Chn Cheche	De- 40			X										\$515,000	2	0	1	0	0	1	0
15	Chn Ibomba	De- 42			X										\$632,000	2	0	1	0	0	1	0
15	Chn Palaan	De- 48					X								\$218,000	1	0	1	0	2	2	0
15	Chn Silencio	De- 50			X										\$810,000	2	0	1	0	0	1	0
15	Flores Rosa Ave	De- 55			X										\$441,000	2	0	1	0	0	1	0
15	Green Fields St	De- 56			X										\$632,000	2	0	1	0	0	1	0
15	Nagie	De- 62			X										\$632,000	2	0	1	0	0	1	0
15	No Name (Between Chn Villagomez/Chn Galak, W of Rt 26)	De- 65			X										\$632,000	2	0	1	0	0	1	0

Village Streets Master Plan

Guam Village Streets Dededo Project List																					
Priority	Location	Map Designation	Work Types											Cost	Ranking Criteria						
			1	2	3	4	5	6	7	8	9	10	11		5	5	4	3	2	1	-50
			Traffic Safety	Bus Stops	Paving	Pavement Repair	Street Extension / Widening	Lighting	Signage	Drainage	Utilities	Guardrail	Structures and Other		Public Health & Safety	Law and Court Mandates	Population Served	Traffic Congestion	Preservation of existing infrastructure	Cost	Right of Way
15	No Name (Between Chn Niyok/Rt 28/Stampa Rd)	De- 63			X									\$632,000	2	0	1	0	0	1	0
15	No Name (Between Chn Okra/Rt 28/Stampa Rd)	De- 64			X									\$632,000	2	0	1	0	0	1	0
15	No Name (Between E Mandez Ave/Magof Rd, perpendicular to Rt 26)	De- 66			X									\$632,000	2	0	1	0	0	1	0
15	No Name (Between Rt 25/Chn Josen Olimpia, perpendicular to Uhang St)	De- 67			X									\$632,000	2	0	1	0	0	1	0
15	No Name (N of Kyn Tramohu, W of Biradan Sumak)	De- 76			X									\$632,000	2	0	1	0	0	1	0
15	No Name (Perpendicular in between CLTC/Stampa Rd)	De- 68			X									\$632,000	2	0	1	0	0	1	0
15	No Name (Perpendicular S of S-20,S-21)	De- 69			X									\$632,000	2	0	1	0	0	1	0
15	No Name (Perpendicular W/ North Side of Aurora St)	De- 70			X									\$632,000	2	0	1	0	0	1	0
15	No Name (Perpendicular W/ South Side of Aurora St)	De- 71			X									\$632,000	2	0	1	0	0	1	0
15	No Name (Perpendicular W/ South Side of S-31)	De- 72			X									\$632,000	2	0	1	0	0	1	0
15	No Name (S of Atbot Det Fuego St E of Rt 28)	De- 73			X									\$632,000	2	0	1	0	0	1	0
15	No Name (S of Rt 28, W of Chn Ibang)	De- 75			X									\$632,000	2	0	1	0	0	1	0
15	Nunge St	De- 77			X									\$632,000	2	0	1	0	0	1	0
15	Pinoy St	De- 79			X									\$632,000	2	0	1	0	0	1	0
15	Red Dirt Rd	De- 80			X									\$632,000	2	0	1	0	0	1	0
15	S-024	De- 98			X									\$755,000	2	0	1	0	0	1	0
15	S-025	De- 99			X									\$338,000	2	0	1	0	0	1	0
15	S-027	De- 101			X									\$401,000	2	0	1	0	0	1	0
15	S-20	De- 93			X									\$348,000	2	0	1	0	0	1	0
15	S-21	De- 94			X									\$324,000	2	0	1	0	0	1	0
15	S-74	De- 104			X									\$511,000	2	0	1	0	0	1	0
15	S-76	De- 105			X									\$617,000	2	0	1	0	0	1	0
15	S-77	De- 106			X									\$651,000	2	0	1	0	0	1	0
15	S-78	De- 107			X									\$850,000	2	0	1	0	0	1	0
15	Sablan Rd	De- 109			X									\$947,000	2	0	1	0	0	1	0
14	Aurora St	De- 37			X									\$2,092,000	2	0	1	0	0	0	0

Village Streets Master Plan

Guam Village Streets Dededo Project List																					
Priority	Location	Map Designation	Work Types											Cost	Ranking Criteria						
			1	2	3	4	5	6	7	8	9	10	11		Public Health & Safety	Law and Court Mandates	Population Served	Traffic Congestion	Preservation of existing infrastructure	Cost	Right of Way
			Traffic Safety	Bus Stops	Paving	Pavement Repair	Street Extension / Widening	Lighting	Signage	Drainage	Utilities	Guardrail	Structures and Other		5	5	4	3	2	1	-50
14	Chn Galak	De- 41				X	X					X		\$704,000	1	0	1	0	2	1	0
14	Chn Lahe	De- 44			X									\$1,025,000	2	0	1	0	0	0	0
14	Chn Niyok	De- 47			X									\$3,619,000	2	0	1	0	0	0	0
14	Kyn Komplemento	De- 59			X									\$1,200,000	2	0	1	0	0	0	0
14	Kyn Tramohu St	De- 36			X									\$1,203,000	2	0	1	0	0	0	0
14	Rydilla St	De- 90			X									\$1,062,000	2	0	1	0	0	0	0
14	S-023	De- 97			X									\$1,204,000	2	0	1	0	0	0	0
14	S-17	De- 92			X									\$1,180,000	2	0	1	0	0	0	0
14	S-31	De- 103			X									\$2,569,000	2	0	1	0	0	0	0
14	S-79	De- 108			X									\$1,451,000	2	0	1	0	0	0	0
14	Tronkon Nijok LP	De- 111				X	X				X			\$1,430,000	2	0	1	0	0	0	0
13	Chn Kaskahu	De- 43		X		X	X							\$2,339,000	1	0	1	0	2	0	0
13	S-27	De- 96				X	X							\$2,184,000	1	0	1	0	2	0	0
TBD	A Seie Dr	De- 115																			
TBD	A St	De- 116																			
TBD	Ababang Sasata	De- 117																			
TBD	Acho Latte St	De- 118																			
TBD	Adela Ln	De- 119																			
TBD	Adelfa Ct	De- 120																			
TBD	Aga Blvd	De- 121																			
TBD	Ahau Ln	De- 122																			
TBD	Ajudente St	De- 123																			
TBD	Alecia Ct	De- 124																			
TBD	Alma Ct	De- 125																			
TBD	Amantes St	De- 126																			
TBD	Angela Ct	De- 127																			

Village Streets Master Plan

Guam Village Streets Dededo Project List																						
Priority	Location	Map Designation	Work Types											Cost	Ranking Criteria							
			1	2	3	4	5	6	7	8	9	10	11		5	5	4	3	2	1	50	
			Traffic Safety	Bus Stops	Paving	Pavement Repair	Street Extension / Widening	Lighting	Signage	Drainage	Utilities	Guardrail	Structures and Other		Public Health & Safety	Law and Court Mandates	Population Served	Traffic Congestion	Preservation of existing infrastructure	Cost	Right of Way	
TBD	Angocos Rd	De- 128																				
TBD	Apaka St	De- 129																				
TBD	Arora St	De- 130																				
TBD	Artero Dr	De- 131																				
TBD	As Kotla Ct	De- 132																				
TBD	Asosana Ln	De- 133																				
TBD	Ates Ct	De- 134																				
TBD	Ayuda St	De- 135																				
TBD	Ayuyu St	De- 136																				
TBD	B St	De- 137																				
TBD	Balimbines Ct	De- 138																				
TBD	Banyan Cir	De- 139																				
TBD	Bengbing Ct	De- 141																				
TBD	Benita Ln	De- 142																				
TBD	Betel Rd	De- 143																				
TBD	Bingham St	De- 144																				
TBD	Bir Janice Nt Martin	De- 145																				
TBD	Bir Masae Nakagomi	De- 146																				
TBD	Bir Tamio S Clark	De- 147																				
TBD	Biradan Ababang	De- 148																				
TBD	Biradan Akudi	De- 149																				
TBD	Biradan Anakko	De- 150																				
TBD	Biradan Asiste	De- 151																				
TBD	Biradan Babali	De- 152																				
TBD	Biradan Boy	De- 153																				
TBD	Biradan Chandiha	De- 154																				
TBD	Biradan Dudulas	De- 155																				
TBD	Biradan Dustin	De- 156																				

Village Streets Master Plan

Guam Village Streets Dededo Project List																						
Priority	Location	Map Designation	Work Types											Cost	Ranking Criteria							
			1	2	3	4	5	6	7	8	9	10	11		5	5	4	3	2	1	50	
			Traffic Safety	Bus Stops	Paving	Pavement Repair	Street Extension / Widening	Lighting	Signage	Drainage	Utilities	Guardrail	Structures and Other		Public Health & Safety	Law and Court Mandates	Population Served	Traffic Congestion	Preservation of existing infrastructure	Cost	Right of Way	
TBD	Biradan Kahao	De- 157																				
TBD	Biradan Kopa Di Plata	De- 158																				
TBD	Biradan Langet	De- 159																				
TBD	Biradan Luchan	De- 160																				
TBD	Biradan Manibusan St	De- 161																				
TBD	Biradan Nobia	De- 162																				
TBD	Biradan Nobiu	De- 163																				
TBD	Biradan Panpangpang	De- 164																				
TBD	Biradan Sais	De- 165																				
TBD	Biradan San Haya	De- 166																				
TBD	Biradan Sasata	De- 167																				
TBD	Biradan Siete	De- 168																				
TBD	Biradan Singko	De- 169																				
TBD	Biradan Talo	De- 170																				
TBD	Biradan Tan Rita	De- 171																				
TBD	Bon San Lago	De- 172																				
TBD	Bonito St	De- 173																				
TBD	Bougainvillea St	De- 174																				
TBD	Bryant St	De- 175																				
TBD	Bumuchachu St	De- 177																				
TBD	C St	De- 178																				
TBD	Calamendo Ct	De- 179																				
TBD	Calamendo Ln	De- 180																				
TBD	Calamendo Lp	De- 181																				
TBD	Calle J L Blas	De- 182																				
TBD	Camachile Ct	De- 183																				
TBD	Camachile Ln	De- 184																				
TBD	Canafistula Ct	De- 185																				

Village Streets Master Plan

Guam Village Streets Dededo Project List																						
Priority	Location	Map Designation	Work Types											Cost	Ranking Criteria							
			1	2	3	4	5	6	7	8	9	10	11		5	5	4	3	2	1	50	
			Traffic Safety	Bus Stops	Paving	Pavement Repair	Street Extension / Widening	Lighting	Signage	Drainage	Utilities	Guardrail	Structures and Other		Public Health & Safety	Law and Court Mandates	Population Served	Traffic Congestion	Preservation of existing infrastructure	Cost	Right of Way	
TBD	Carmencita Ln	De- 186																				
TBD	Carnation Ct	De- 187																				
TBD	Carol Ln	De- 188																				
TBD	Catalina Ct	De- 189																				
TBD	Catalina Ln	De- 190																				
TBD	Chaco Rd	De- 191																				
TBD	Chandalaria Dr	De- 192																				
TBD	Chandiha St	De- 193																				
TBD	Chando Ct	De- 194																				
TBD	Chedo St	De- 195																				
TBD	Chichirica Ct	De- 196																				
TBD	Chichirica St	De- 197																				
TBD	Chiote Ct	De- 198																				
TBD	Chn A Abang	De- 199																				
TBD	Chn Acho Nonak	De- 200																				
TBD	Chn Adahi	De- 201																				
TBD	Chn Aef	De- 202																				
TBD	Chn Aganga	De- 203																				
TBD	Chn Agatelang	De- 204																				
TBD	Chn Ahgao	De- 205																				
TBD	Chn Akaling	De- 206																				
TBD	Chn Akudi	De- 207																				
TBD	Chn Apacha	De- 208																				
TBD	Chn Applok	De- 209																				
TBD	Chn Bada	De- 210																				
TBD	Chn Bareta	De- 212																				
TBD	Chn Bareta Luchan	De- 213																				
TBD	Chn Batangga	De- 214																				

Village Streets Master Plan

Guam Village Streets Dededo Project List																						
Priority	Location	Map Designation	Work Types											Cost	Ranking Criteria							
			1	2	3	4	5	6	7	8	9	10	11		5	5	4	3	2	1	-50	
			Traffic Safety	Bus Stops	Paving	Pavement Repair	Street Extension / Widening	Lighting	Signage	Drainage	Utilities	Guardrail	Structures and Other		Public Health & Safety	Law and Court Mandates	Population Served	Traffic Congestion	Preservation of existing infrastructure	Cost	Right of Way	
TBD	Chn Bi Uku	De- 215																				
TBD	Chn Bongbong	De- 216																				
TBD	Chn Bottolagas	De- 217																				
TBD	Chn Bunita	De- 218																				
TBD	Chn Chachak	De- 219																				
TBD	Chn Choppak	De- 220																				
TBD	Chn Deddek	De- 221																				
TBD	Chn Despasiu	De- 222																				
TBD	Chn Dinana	De- 223																				
TBD	Chn Dogga	De- 224																				
TBD	Chn Eduardo G Camacho	De- 225																				
TBD	Chn Estudia	De- 226																				
TBD	Chn F L Marion	De- 227																				
TBD	Chn Fadang	De- 228																				
TBD	Chn Fago	De- 229																				
TBD	Chn Familian Munoz	De- 230																				
TBD	Chn Fandang	De- 231																				
TBD	Chn Gachai Luchan	De- 232																				
TBD	Chn Gafo	De- 233																				
TBD	Chn Gagi	De- 234																				
TBD	Chn Gollai	De- 235																				
TBD	Chn Guagua	De- 236																				
TBD	Chn Gualiek	De- 237																				
TBD	Chn Gunot	De- 238																				
TBD	Chn Guriyos	De- 239																				
TBD	Chn Hachon	De- 240																				
TBD	Chn Hilitai	De- 241																				

Village Streets Master Plan

Guam Village Streets Dededo Project List																							
Priority	Location	Map Designation	Work Types											Cost	Ranking Criteria								
			1	2	3	4	5	6	7	8	9	10	11		5	5	4	3	2	1	-50		
			Traffic Safety	Bus Stops	Paving	Pavement Repair	Street Extension / Widening	Lighting	Signage	Drainage	Utilities	Guardrail	Structures and Other		Public Health & Safety	Law and Court Mandates	Population Served	Traffic Congestion	Preservation of existing infrastructure	Cost	Right of Way		
TBD	Chn Ibba	De- 242																					
TBD	Chn Imimu	De- 243																					
TBD	Chn Irensia	De- 244																					
TBD	Chn Jesus Tang	De- 245																					
TBD	Chn Josen Olimpia	De- 246																					
TBD	Chn Karetan Raju	De- 247																					
TBD	Chn Karetan Trosu	De- 248																					
TBD	Chn Kilites	De- 249																					
TBD	Chn Mapunao	De- 251																					
TBD	Chn Nijok Lp	De- 252																					
TBD	Chn Okra Luchan	De- 253																					
TBD	Chn Okso	De- 254																					
TBD	Chn Ottot	De- 255																					
TBD	Chn Pai Pai	De- 256																					
TBD	Chn Pakao	De- 257																					
TBD	Chn Pakpak	De- 258																					
TBD	Chn Panao	De- 259																					
TBD	Chn Panpangpang	De- 260																					
TBD	Chn Paraisu	De- 261																					
TBD	Chn Pasifiko	De- 262																					
TBD	Chn Pastot Rd	De- 263																					
TBD	Chn Patgon	De- 264																					
TBD	Chn Piga	De- 265																					
TBD	Chn Pontan	De- 266																					
TBD	Chn Presepat	De- 267																					
TBD	Chn Pugue Matchena	De- 268																					
TBD	Chn Rosario F Untalan	De- 269																					
TBD	Chn Sabana	De- 270																					

Village Streets Master Plan

Guam Village Streets Dededo Project List																							
Priority	Location	Map Designation	Work Types											Cost	Ranking Criteria								
			1	2	3	4	5	6	7	8	9	10	11		5	5	4	3	2	1	-50		
			Traffic Safety	Bus Stops	Paving	Pavement Repair	Street Extension / Widening	Lighting	Signage	Drainage	Utilities	Guardrail	Structures and Other		Public Health & Safety	Law and Court Mandates	Population Served	Traffic Congestion	Preservation of existing infrastructure	Cost	Right of Way		
TBD	Chn Sabana Pale	De- 271																					
TBD	Chn Sagamai	De- 272																					
TBD	Chn Saligao	De- 273																					
TBD	Chn San Hilu	De- 274																					
TBD	Chn San Isidro	De- 275																					
TBD	Chn San Joaquin	De- 276																					
TBD	Chn San Juan	De- 277																					
TBD	Chn San Roque	De- 278																					
TBD	Chn Sanhalum	De- 279																					
TBD	Chn Santa Anita	De- 280																					
TBD	Chn Santa Maria	De- 281																					
TBD	Chn Satbasion	De- 282																					
TBD	Chn Seminario	De- 283																					
TBD	Chn Sibukao	De- 284																					
TBD	Chn Sinetsot	De- 285																					
TBD	Chn Talo	De- 286																					
TBD	Chn Tan Margarita	De- 287																					
TBD	Chn Tan Maria S Martinez	De- 288																					
TBD	Chn Tentanchinu	De- 289																					
TBD	Chn Tinayuyot	De- 290																					
TBD	Chn Tres Compadres	De- 291																					
TBD	Chn Tumates	De- 292																					
TBD	Chn Tupon Ayuyu	De- 293																					
TBD	Chn Ubas	De- 294																					
TBD	Chn Urunao	De- 295																					
TBD	Chn Yogga	De- 296																					
TBD	Chotda Ct	De- 297																					
TBD	Chuchuko Dr	De- 298																					

Village Streets Master Plan

Guam Village Streets Dededo Project List																						
Priority	Location	Map Designation	Work Types											Cost	Ranking Criteria							
			1	2	3	4	5	6	7	8	9	10	11		5	5	4	3	2	1	50	
			Traffic Safety	Bus Stops	Paving	Pavement Repair	Street Extension / Widening	Lighting	Signage	Drainage	Utilities	Guardrail	Structures and Other		Public Health & Safety	Law and Court Mandates	Population Served	Traffic Congestion	Preservation of existing infrastructure	Cost	Right of Way	
TBD	Clara St	De- 299																				
TBD	Conchita Ln	De- 300																				
TBD	Consolacion St	De- 301																				
TBD	Control Tree Dr	De- 302																				
TBD	Courtney St	De- 303																				
TBD	Crestangayo Ct	De- 304																				
TBD	Cristina Ln	De- 305																				
TBD	Cunao St	De- 306																				
TBD	D G Benavente St	De- 307																				
TBD	Dago Ct	De- 308																				
TBD	Dahlia St	De- 309																				
TBD	Daisy Ct	De- 310																				
TBD	Damade Ct	De- 311																				
TBD	Dankulu Ct	De- 312																				
TBD	Delores St	De- 313																				
TBD	Dikike Ct	De- 314																				
TBD	Diseplina Ct	De- 315																				
TBD	Dona Ln	De- 316																				
TBD	Dpw Solid Waste Station	De- 317																				
TBD	Dulili Lp	De- 319																				
TBD	Dyer Dr	De- 320																				
TBD	E Abas Ct	De- 321																				
TBD	E Acapulco Ct	De- 322																				
TBD	E Achote Ct	De- 323																				
TBD	E Addeng St	De- 324																				
TBD	E Agag Ct	De- 325																				
TBD	E Anonas Ct	De- 326																				
TBD	E Baba Ct	De- 327																				

Village Streets Master Plan

Guam Village Streets Dededo Project List																						
Priority	Location	Map Designation	Work Types											Cost	Ranking Criteria							
			1	2	3	4	5	6	7	8	9	10	11		5	5	4	3	2	1	50	
			Traffic Safety	Bus Stops	Paving	Pavement Repair	Street Extension / Widening	Lighting	Signage	Drainage	Utilities	Guardrail	Structures and Other		Public Health & Safety	Law and Court Mandates	Population Served	Traffic Congestion	Preservation of existing infrastructure	Cost	Right of Way	
TBD	E Banalo Ct	De- 328																				
TBD	E Buena Vista Ave	De- 329																				
TBD	E Buttercup Lp	De- 330																				
TBD	E Cebelo Ct	De- 331																				
TBD	E Corenoso St	De- 332																				
TBD	E Cueto Ave	De- 333																				
TBD	E Dama De Noche Ct	De- 334																				
TBD	E Daog Ct	De- 335																				
TBD	E Flores Cadena St	De- 336																				
TBD	E Harmon Industrial Pk Rd	De- 337																				
TBD	E Liguán Ave	De- 14																				
TBD	E Nandez Ave	De- 338																				
TBD	E Papaya Ct	De- 339																				
TBD	E San Antonio Ave	De- 340																				
TBD	E Santa Barbara Ave	De- 341																				
TBD	E Santa Monica Ave	De- 342																				
TBD	E Taitano Rd	De- 343																				
TBD	Eliza Ct	De- 344																				
TBD	Eliza Ln	De- 345																				
TBD	Fanihi St	De- 346																				
TBD	Flores Para Eso St	De- 347																				
TBD	Galayan Dr	De- 348																				
TBD	Gardenia St	De- 349																				
TBD	Ghura 82 South	De- 350																				
TBD	Ginger Ct	De- 351																				
TBD	Gloria Cir	De- 352																				
TBD	Golden Shower Ln	De- 353																				
TBD	Gotbu Ct	De- 354																				

Village Streets Master Plan

Guam Village Streets Dededo Project List																						
Priority	Location	Map Designation	Work Types											Cost	Ranking Criteria							
			1	2	3	4	5	6	7	8	9	10	11		5	5	4	3	2	1	50	
			Traffic Safety	Bus Stops	Paving	Pavement Repair	Street Extension / Widening	Lighting	Signage	Drainage	Utilities	Guardrail	Structures and Other		Public Health & Safety	Law and Court Mandates	Population Served	Traffic Congestion	Preservation of existing infrastructure	Cost	Right of Way	
TBD	Gotbu Dr	De- 355																				
TBD	Gracia Ln	De- 356																				
TBD	Guenya Ct	De- 357																				
TBD	Gumamela Ln	De- 358																				
TBD	Hahasu Dr	De- 359																				
TBD	Hasmin Pl	De- 360																				
TBD	Helena Ct	De- 361																				
TBD	Helena Ln	De- 362																				
TBD	Hibiscus St	De- 363																				
TBD	Hikamas Ln	De- 364																				
TBD	Hoskobja St	De- 365																				
TBD	Hueneme Rd	De- 366																				
TBD	Ifit Ct	De- 367																				
TBD	Iglesia Cir	De- 368																				
TBD	Ilangilang Ln	De- 369																				
TBD	Inda St	De- 370																				
TBD	Ironwood Estates - Central	De- 371																				
TBD	Ironwood Estates - Circle	De- 372																				
TBD	Ironwood Estates - Drive	De- 373																				
TBD	Ironwood Estates - Perimeter	De- 374																				
TBD	Joaset St	De- 375																				
TBD	Juanita Wy	De- 376																				
TBD	Kafu Ct	De- 377																				
TBD	Kahet Maggas Dr	De- 378																				
TBD	Kamia Ct	De- 379																				
TBD	Kamute Ave	De- 380																				
TBD	Kamute Lp	De- 381																				
TBD	Kasoy Ct	De- 382																				

Village Streets Master Plan

Guam Village Streets Dededo Project List																						
Priority	Location	Map Designation	Work Types											Cost	Ranking Criteria							
			1	2	3	4	5	6	7	8	9	10	11		5	5	4	3	2	1	50	
			Traffic Safety	Bus Stops	Paving	Pavement Repair	Street Extension / Widening	Lighting	Signage	Drainage	Utilities	Guardrail	Structures and Other		Public Health & Safety	Law and Court Mandates	Population Served	Traffic Congestion	Preservation of existing infrastructure	Cost	Right of Way	
TBD	Koko Ln	De- 383																				
TBD	Kolales Ct	De- 384																				
TBD	Kyn Adotna	De- 385																				
TBD	Kyn Adotno	De- 386																				
TBD	Kyn Akunsuela	De- 387																				
TBD	Kyn Bainan Niyok	De- 388																				
TBD	Kyn Baotismo	De- 389																				
TBD	Kyn Bayak	De- 390																				
TBD	Kyn Ben Matina	De- 391																				
TBD	Kyn Binga	De- 392																				
TBD	Kyn Carabao	De- 393																				
TBD	Kyn Caskado	De- 394																				
TBD	Kyn Che Op	De- 395																				
TBD	Kyn Cheton	De- 396																				
TBD	Kyn Cocora	De- 25																				
TBD	Kyn Cristopher S Murphy	De- 397																				
TBD	Kyn Dalalai	De- 26																				
TBD	Kyn Estrada	De- 398																				
TBD	Kyn Faha	De- 399																				
TBD	Kyn Familia	De- 400																				
TBD	Kyn Frank J Martin	De- 401																				
TBD	Kyn Geftao	De- 402																				
TBD	Kyn Haiguas	De- 403																				
TBD	Kyn Higai	De- 404																				
TBD	Kyn Josen Antonia	De- 405																				
TBD	Kyn Josen Chong	De- 406																				
TBD	Kyn Juan Belang	De- 407																				

Village Streets Master Plan

Guam Village Streets Dededo Project List																						
Priority	Location	Map Designation	Work Types											Cost	Ranking Criteria							
			1	2	3	4	5	6	7	8	9	10	11		5	5	4	3	2	1	50	
			Traffic Safety	Bus Stops	Paving	Pavement Repair	Street Extension / Widening	Lighting	Signage	Drainage	Utilities	Guardrail	Structures and Other		Public Health & Safety	Law and Court Mandates	Population Served	Traffic Congestion	Preservation of existing infrastructure	Cost	Right of Way	
TBD	Kyn Juan S N Taitano	De- 408																				
TBD	Kyn Kadada	De- 409																				
TBD	Kyn Kakarote	De- 410																				
TBD	Kyn Kanu On	De- 411																				
TBD	Kyn Koko	De- 412																				
TBD	Kyn Konffetmasion	De- 413																				
TBD	Kyn Kumaire	De- 414																				
TBD	Kyn Kumpaie	De- 415																				
TBD	Kyn Luseru	De- 416																				
TBD	Kyn Mamalai	De- 417																				
TBD	Kyn Manha	De- 418																				
TBD	Kyn Manuel F Ulloa	De- 419																				
TBD	Kyn Mapagahes	De- 420																				
TBD	Kyn Marce L G Camacho	De- 421																				
TBD	Kyn Mason	De- 422																				
TBD	Kyn Mattiyu	De- 423																				
TBD	Kyn Medidan Lenao	De- 424																				
TBD	Kyn Mogfog	De- 425																				
TBD	Kyn Nuhot	De- 426																				
TBD	Kyn Patnitos	De- 427																				
TBD	Kyn Pumeska	De- 428																				
TBD	Kyn Pution	De- 429																				
TBD	Kyn R A Sablan	De- 430																				
TBD	Kyn R S San Agustín	De- 431																				
TBD	Kyn Ritan Ommo	De- 432																				
TBD	Kyn Shok	De- 433																				
TBD	Kyn Sine So	De- 434																				
TBD	Kyn Siogco	De- 435																				

Village Streets Master Plan

Guam Village Streets Dededo Project List																						
Priority	Location	Map Designation	Work Types											Cost	Ranking Criteria							
			1	2	3	4	5	6	7	8	9	10	11		5	5	4	3	2	1	50	
			Traffic Safety	Bus Stops	Paving	Pavement Repair	Street Extension / Widening	Lighting	Signage	Drainage	Utilities	Guardrail	Structures and Other		Public Health & Safety	Law and Court Mandates	Population Served	Traffic Congestion	Preservation of existing infrastructure	Cost	Right of Way	
TBD	Kyn T P Mali	De- 436																				
TBD	Kyn Tan Elena	De- 437																				
TBD	Kyn Tan Lole	De- 438																				
TBD	Kyn Tan Sabet	De- 439																				
TBD	Kyn Ton Jose Nasta	De- 440																				
TBD	Kyn Tun Ben Bobo	De- 441																				
TBD	Kyn Tun Francisco	De- 442																				
TBD	Kyn Tunas	De- 443																				
TBD	Kyn Umasodda	De- 444																				
TBD	L S N Tenorio Ln	De- 445																				
TBD	Lada Ave	De- 446																				
TBD	Laguna Ct	De- 447																				
TBD	Lemon China St	De- 448																				
TBD	Leston Ln	De- 449																				
TBD	Lily St	De- 450																				
TBD	Limoncito Ct	De- 451																				
TBD	Lobo St	De- 452																				
TBD	Loreta St	De- 453																				
TBD	Mabini St	De- 454																				
TBD	Mabolo Dr	De- 455																				
TBD	Maggas Ct	De- 456																				
TBD	Magof St	De- 457																				
TBD	Magsaysay St	De- 458																				
TBD	Mahongang St	De- 459																				
TBD	Mamis St	De- 460																				
TBD	Mangga Ct	De- 461																				
TBD	Mansana Ln	De- 462																				
TBD	Mapola Lp	De- 463																				

Village Streets Master Plan

Guam Village Streets Dededo Project List																						
Priority	Location	Map Designation	Work Types											Cost	Ranking Criteria							
			1	2	3	4	5	6	7	8	9	10	11		5	5	4	3	2	1	50	
			Traffic Safety	Bus Stops	Paving	Pavement Repair	Street Extension / Widening	Lighting	Signage	Drainage	Utilities	Guardrail	Structures and Other		Public Health & Safety	Law and Court Mandates	Population Served	Traffic Congestion	Preservation of existing infrastructure	Cost	Right of Way	
TBD	Maria Elee St	De- 464																				
TBD	Marigold Lp	De- 465																				
TBD	Marrieta Wy	De- 466																				
TBD	Melissa Ln	De- 467																				
TBD	Menhalum St	De- 469																				
TBD	Mepa St	De- 470																				
TBD	Metgut St	De- 471																				
TBD	Misericordia Ct	De- 472																				
TBD	Misericordia Ln	De- 473																				
TBD	Morning Glory St	De- 474																				
TBD	N Achote Ct	De- 475																				
TBD	N Chn Henry Kaiser	De- 476																				
TBD	N Chn Liguán	De- 477																				
TBD	N Fadang Ct	De- 478																				
TBD	N Gabgab Ct	De- 479																				
TBD	N Gaogao Ct	De- 480																				
TBD	N Gladiola St	De- 481																				
TBD	N Granada Ct	De- 482																				
TBD	N Guamela Ct	De- 483																				
TBD	N Hasmin Ct	De- 484																				
TBD	N Kahet Ct	De- 485																				
TBD	N Kopa Di Oru Ct	De- 486																				
TBD	N Lemai Ct	De- 487																				
TBD	N Mansanita Ct	De- 488																				
TBD	N Mariposa Ct	De- 489																				
TBD	N Melindes Ct	De- 490																				
TBD	N Pago Ct	De- 491																				
TBD	N Piao Ct	De- 492																				

Village Streets Master Plan

Guam Village Streets Dededo Project List																						
Priority	Location	Map Designation	Work Types											Cost	Ranking Criteria							
			1	2	3	4	5	6	7	8	9	10	11		5	5	4	3	2	1	50	
			Traffic Safety	Bus Stops	Paving	Pavement Repair	Street Extension / Widening	Lighting	Signage	Drainage	Utilities	Guardrail	Structures and Other		Public Health & Safety	Law and Court Mandates	Population Served	Traffic Congestion	Preservation of existing infrastructure	Cost	Right of Way	
TBD	N Public Health Clinic	De- 493																				
TBD	N Putting Ct	De- 494																				
TBD	N Raul Ct	De- 495																				
TBD	N Talisay Ct	De- 496																				
TBD	Nanka Ct	De- 497																				
TBD	Nanka Ln	De- 498																				
TBD	Nardo Ct	De- 499																				
TBD	Natdo Ln	De- 500																				
TBD	Ncs Rd	De- 501																				
TBD	Never Mind Rd	De- 18																				
TBD	Nijok St	De- 502																				
TBD	Nika Ln	De- 503																				
TBD	No Name (S of Chn Castro, E of Dalalai)	De- 74																				
TBD	Nunu Ct	De- 504																				
TBD	Orchid Ct	De- 505																				
TBD	Orchid Dr	De- 506																				
TBD	Pacing Ave	De- 507																				
TBD	Pago Estates	De- 508																				
TBD	Pahong St	De- 509																				
TBD	Palm Ct	De- 510																				
TBD	Park Rd	De- 511																				
TBD	Pasencia St	De- 512																				
TBD	Pend Aka Lada Estates Subdiv	De- 513																				
TBD	Piot Ct	De- 514																				
TBD	Piot Ln	De- 515																				
TBD	Pleasure Ln	De- 516																				
TBD	Plumeria St	De- 517																				
TBD	Pol Rd	De- 518																				

Village Streets Master Plan

Guam Village Streets Dededo Project List																						
Priority	Location	Map Designation	Work Types											Cost	Ranking Criteria							
			1	2	3	4	5	6	7	8	9	10	11		5	5	4	3	2	1	-50	
			Traffic Safety	Bus Stops	Paving	Pavement Repair	Street Extension / Widening	Lighting	Signage	Drainage	Utilities	Guardrail	Structures and Other		Public Health & Safety	Law and Court Mandates	Population Served	Traffic Congestion	Preservation of existing infrastructure	Cost	Right of Way	
TBD	Ponciana Cir	De- 519																				
TBD	Ponciana Pl	De- 520																				
TBD	Ponding Basin Easement	De- 521																				
TBD	Private	De- 522																				
TBD	Private	De- 523																				
TBD	Private	De- 524																				
TBD	Private	De- 525																				
TBD	Pulan Lp	De- 526																				
TBD	Q Place	De- 527																				
TBD	Quail Ct	De- 528																				
TBD	Quezon St	De- 529																				
TBD	Rada Bhojwani Ct	De- 27																				
TBD	Raven Wy	De- 530																				
TBD	Redondo Catan	De- 531																				
TBD	Redondo Luchan	De- 532																				
TBD	Ree St	De- 533																				
TBD	Rizal St	De- 534																				
TBD	Roncliff St	De- 535																				
TBD	Rose St	De- 536																				
TBD	Rosita Ln	De- 537																				
TBD	Royal Palm Dr	De- 538																				
TBD	S Chn Henry Kaiser	De- 539																				
TBD	S Chn Liguán	De- 540																				
TBD	S Cladiola	De- 11																				
TBD	S David Gorton St	De- 541																				
TBD	S Diaz Dr	De- 542																				
TBD	S Fadang Ct	De- 543																				
TBD	S Gabgab Ct	De- 544																				

Village Streets Master Plan

Guam Village Streets Dededo Project List																						
Priority	Location	Map Designation	Work Types											Cost	Ranking Criteria							
			1	2	3	4	5	6	7	8	9	10	11		5	5	4	3	2	1	50	
			Traffic Safety	Bus Stops	Paving	Pavement Repair	Street Extension / Widening	Lighting	Signage	Drainage	Utilities	Guardrail	Structures and Other		Public Health & Safety	Law and Court Mandates	Population Served	Traffic Congestion	Preservation of existing infrastructure	Cost	Right of Way	
TBD	S Gaogao Ct	De- 545																				
TBD	S Gladiola St	De- 546																				
TBD	S Granada Ct	De- 547																				
TBD	S Guamela Ct	De- 548																				
TBD	S Hasmin Ct	De- 549																				
TBD	S Kahet Ct	De- 550																				
TBD	S Kopa Di Oru Ct	De- 551																				
TBD	S Lemai Ct	De- 552																				
TBD	S Mansanita Ct	De- 553																				
TBD	S Mariposa Ct	De- 554																				
TBD	S Melindes Ct	De- 555																				
TBD	S Old G W Rd	De- 556																				
TBD	S Pago Ct	De- 557																				
TBD	S Piao Ct	De- 558																				
TBD	S Putting Ct	De- 559																				
TBD	S Rauai Ct	De- 560																				
TBD	S Talisay Ct	De- 561																				
TBD	S-001	De- 562																				
TBD	S-019	De- 563																				
TBD	S-029	De- 564																				
TBD	S-030	De- 565																				
TBD	S-031	De- 566																				
TBD	S-08	De- 567																				
TBD	S-09	De- 568																				
TBD	S-1	De- 569																				
TBD	S-100	De- 570																				
TBD	S-12	De- 571																				
TBD	S-13	De- 572																				

Village Streets Master Plan

Guam Village Streets Dededo Project List																						
Priority	Location	Map Designation	Work Types											Cost	Ranking Criteria							
			1	2	3	4	5	6	7	8	9	10	11		5	5	4	3	2	1	50	
			Traffic Safety	Bus Stops	Paving	Pavement Repair	Street Extension / Widening	Lighting	Signage	Drainage	Utilities	Guardrail	Structures and Other		Public Health & Safety	Law and Court Mandates	Population Served	Traffic Congestion	Preservation of existing infrastructure	Cost	Right of Way	
TBD	S-2	De- 573																				
TBD	S-22	De- 574																				
TBD	S-23	De- 575																				
TBD	S-25	De- 576																				
TBD	S-26	De- 577																				
TBD	S-3	De- 578																				
TBD	S-30	De- 579																				
TBD	S-63	De- 580																				
TBD	S-64	De- 581																				
TBD	S-65	De- 582																				
TBD	S-72	De- 583																				
TBD	S-73	De- 584																				
TBD	S-75	De- 585																				
TBD	S-87	De- 586																				
TBD	S-88	De- 587																				
TBD	S-89	De- 588																				
TBD	S-9	De- 589																				
TBD	S-90	De- 590																				
TBD	S-91	De- 591																				
TBD	S-94	De- 592																				
TBD	S-95	De- 593																				
TBD	S-96	De- 594																				
TBD	S-97	De- 595																				
TBD	S-99	De- 596																				
TBD	Salisbury St	De- 597																				
TBD	San Antonio Ct	De- 598																				
TBD	Santa Barbara Ct	De- 599																				
TBD	Security Rd	De- 600																				

Village Streets Master Plan

Guam Village Streets Dededo Project List																						
Priority	Location	Map Designation	Work Types											Cost	Ranking Criteria							
			1	2	3	4	5	6	7	8	9	10	11		5	5	4	3	2	1	50	
			Traffic Safety	Bus Stops	Paving	Pavement Repair	Street Extension / Widening	Lighting	Signage	Drainage	Utilities	Guardrail	Structures and Other		Public Health & Safety	Law and Court Mandates	Population Served	Traffic Congestion	Preservation of existing infrastructure	Cost	Right of Way	
TBD	Sgt G Camacho St	De- 601																				
TBD	Sigidiyas Ct	De- 602																				
TBD	Sihik Ct	De- 603																				
TBD	Sirena Ct	De- 604																				
TBD	Snowball St	De- 605																				
TBD	Stampa Rd	De- 13																				
TBD	Sunflower St	De- 606																				
TBD	Suni Ct	De- 607																				
TBD	Suni Dr	De- 608																				
TBD	Sunrise Ct	De- 609																				
TBD	Sunrise St	De- 610																				
TBD	Tan Ana Duenas Aflague Ct	De- 611																				
TBD	Terisita Ln	De- 612																				
TBD	Toto Lp	De- 613																				
TBD	Trankilo Ct	De- 614																				
TBD	Tulip Ct	De- 615																				
TBD	Tun Eliza Chele St	De- 616																				
TBD	Uhang St	De- 617																				
TBD	United Wy	De- 618																				
TBD	V S A Benavente St	De- 619																				
TBD	Van Meter St	De- 620																				
TBD	Veronica Wy	De- 621																				
TBD	Vinancio Ln	De- 622																				
TBD	W Abas Ct	De- 623																				
TBD	W Acapulco Ct	De- 624																				
TBD	W Achote Ct	De- 625																				
TBD	W Agag Ct	De- 626																				
TBD	W Anonas Ct	De- 627																				

Village Streets Master Plan

Guam Village Streets Dededo Project List																						
Priority	Location	Map Designation	Work Types											Cost	Ranking Criteria							
			1	2	3	4	5	6	7	8	9	10	11		Public Health & Safety	Law and Court Mandates	Population Served	Traffic Congestion	Preservation of existing infrastructure	Cost	Right of Way	
			Traffic Safety	Bus Stops	Paving	Pavement Repair	Street Extension / Widening	Lighting	Signage	Drainage	Utilities	Guardrail	Structures and Other		5	5	4	3	2	1	-50	
TBD	W Baba Ct	De- 628																				
TBD	W Banalo Ct	De- 629																				
TBD	W Binadu St	De- 630																				
TBD	W Buena Vista Ave	De- 631																				
TBD	W Buttercup Lp	De- 632																				
TBD	W Cebelo Ct	De- 633																				
TBD	W Corenoso St	De- 634																				
TBD	W Dama De Noche Ct	De- 635																				
TBD	W Daog Ct	De- 636																				
TBD	W Flores Cadena St	De- 637																				
TBD	W Liguán Ave	De- 15																				
TBD	W Nandez Ave	De- 16																				
TBD	W Pago Ct	De- 638																				
TBD	W Papaya Ct	De- 639																				
TBD	W San Antonio Ave	De- 640																				
TBD	W Santa Barbara Ave	De- 641																				
TBD	Wusstig Rd	De- 642																				
		Village Totals	9	5	63	19	19	2	11	5	1	3	0	\$101,321,000								
			ROW ISSUES																			
			UNCERTAIN OF LOCATION																			
			<i>Italic font indicates the value assigned has some uncertainty.</i>																			

**Village Streets Master Plan
Hagatna Project List**

APPROVED BY:

 10-21-09

JOHN A. CRUZ
Mayor
Municipality of Hagatna

Village Streets Master Plan

Guam Village Streets Hagatna Project List																					
Priority	Location	Map Designation	Work Types											Cost	Ranking Criteria						
			1	2	3	4	5	6	7	8	9	10	11		Public Health & Safety	Law and Court Mandates	Population Served	Traffic Congestion	Preservation of existing infrastructure	Cost	Right of Way
			Traffic Safety	Bus Stops	Paving	Pavement Repair	Street Extension / Widening	Lighting	Signage	Drainage	Utilities	Guardrail	Structures and Other		5	5	4	3	2	1	-50
51	Rt 7A Between 7th/8th, 9th/10th, Int 6th	Ha- 3		X		X	X		X	X				\$916,000	3	3	3	2	1	1	0
47	Chn Santo Papa	Ha- 4								X				\$222,000	3	3	1	3	1	2	0
46	Herman Cortez Ave	Ha- 8								X				\$518,000	3	3	1	3	1	1	0
40	7th St	Ha- 18		X		X			X	X				\$148,000	3	3	1	0	2	2	0
39	9th St	Ha- 16	X			X			X	X	X			\$450,000	3	3	1	0	2	1	0
39	Aniceto St	Ha- 20	X			X			X	X				\$904,000	3	3	1	0	2	1	0
38	6th St	Ha- 19				X			X	X				\$124,000	3	3	1	0	1	2	0
38	8th St	Ha- 17							X	X	X			\$101,000	3	3	1	0	1	2	0
33	San Ramon St	Ha- 28				X			X	X				\$388,000	3	0	1	3	2	1	0
21	Rosier residence to 10th St	Ha- 31				X								\$197,000	1	0	3	0	1	2	0
15	Bougainvillea Ct	Ha- 30				X								\$53,000	1	0	1	0	2	2	0
TBD	10th St	Ha- 15																			
TBD	5th St	Ha- 21																			
TBD	AK Ct	Ha- 34																			
TBD	AK Dr	Ha- 35																			
TBD	Archbishop Flores St	Ha- 5																			
TBD	Bradly Pl	Ha- 12																			
TBD	Castillo Ln	Ha- 23																			
TBD	Chn Macajna	Ha- 36																			
TBD	Chn Santo Papa Juan Pablo Dos	Ha- 37																			
TBD	Dulce Nombre De Maria Dr	Ha- 13																			
TBD	E Chn Santo Papa Juan Pablo Dos	Ha- 38																			
TBD	Father Duenas Ave	Ha- 24																			
TBD	Fort Ct	Ha- 39																			
TBD	Francisco Javier Ave	Ha- 40																			
TBD	Governors Complex N Lp	Ha- 41																			
TBD	Governors Complex S Lp	Ha- 42																			

Village Streets Master Plan

Guam Village Streets Haganra Project List																								
Priority	Location	Map Designation	Work Types											Cost	Ranking Criteria									
			1	2	3	4	5	6	7	8	9	10	11		5	5	4	3	2	1	50			
			Traffic Safety	Bus Stops	Paving	Pavement Repair	Street Extension / Widening	Lighting	Signage	Drainage	Utilities	Guardrail	Structures and Other											
														Public Health & Safety	Law and Court Mandates	Population Served	Traffic Congestion	Preservation of existing infrastructure	Cost	Right of Way				
TBD	Gunut Dr	Ha- 43																						
TBD	Hesler Pl	Ha- 7																						
TBD	Lalanhita Ct	Ha- 44																						
TBD	Lucio Rd	Ha- 45																						
TBD	Martyr St	Ha- 46																						
TBD	Murray Blvd	Ha- 14																						
TBD	Nelson Dr	Ha- 47																						
TBD	Olaiz St	Ha- 11																						
TBD	Padre Palomo St	Ha- 22																						
TBD	Paseo Lp	Ha- 48																						
TBD	Plaza De Espana	Ha- 49																						
TBD	S-11	Ha- 50																						
TBD	San Ignacio Wy	Ha- 51																						
TBD	San Nicolas Ln	Ha- 52																						
TBD	Santa Cruz Ln	Ha- 10																						
TBD	Seaton Blvd	Ha- 25																						
TBD	W Chn Santo Papa Juan Pablo Dos	Ha- 53																						
TBD	W Soledad Ave	Ha- 9																						
		Village Totals	2	2	0	8	1	0	7	9	2	0	0		\$4,021,000									

Italic font indicates the value assigned has some uncertainty.

**Village Streets Master Plan
Inarajan Project List**

APPROVED BY:

A handwritten signature in blue ink, which appears to read "Franklin M. Taitague", followed by the date "10/21/09". The signature is written over a horizontal line.

FRANKLIN M. TAITAGUE
Mayor
Municipality of Inarajan

Village Streets Master Plan

Guam Village Streets Inarajan Project List																					
Priority	Location	Map Designation	Work Types											Cost	Ranking Criteria						
			1	2	3	4	5	6	7	8	9	10	11		Public Health & Safety	Law and Court Mandates	Population Served	Traffic Congestion	Preservation of existing infrastructure	Cost	Right of Way
			Traffic Safety	Bus Stops	Paving	Pavement Repair	Street Extension / Widening	Lighting	Signage	Drainage	Utilities	Guardrail	Structures and Other		5	5	4	3	2	1	-50
44	Tun Santiago N Paulino St	In- 70								X				\$104,000	3	3	2	0	2	2	0
43	Rt 4 Belen Ave, & Chagaminlago Intersection	In- 60								X				\$46,000	3	0	3	3	2	3	0
39	Tun Jesus Crisostomo Dr	In- 6				X				X		X		\$461,000	3	3	1	0	2	1	0
39	Tun Jose L San Nicolas	In- 5	X			X	X	X	X	X		X		\$939,000	3	3	1	0	2	1	0
38	IJA Subdivision	In- 30	X	X		X	X	X		X		X		\$1,028,000	3	3	1	0	2	0	0
34	Rt 4 Across Dandan Store	In- 57								X				\$46,000	3	0	3	0	2	3	0
34	Rt 4 Across Old Poultry Farm	In- 53								X				\$46,000	3	0	3	0	2	3	0
34	Rt 4 After Talofof Bridge	In- 55								X				\$46,000	3	0	3	0	2	3	0
34	Rt 4 Bibesbes	In- 61								X				\$46,000	3	0	3	0	2	3	0
34	Rt 4 Peca	In- 59								X				\$46,000	3	0	3	0	2	3	0
31	Friholes St	In- 13			X									\$192,000	2	3	1	0	0	2	0
31	Papaya Ln	In- 10			X									\$174,000	2	3	1	0	0	2	0
31	PFC Roy F Meno St	In- 32			X									\$167,000	2	3	1	0	0	2	0
30	Ben Diego Rd	In- 16			X									\$444,000	2	3	1	0	0	1	0
30	Cepeda Dr	In- 11			X									\$550,000	2	3	1	0	0	1	0
30	Chn Chandiha	In- 7			X									\$646,000	2	3	1	0	0	1	0
30	Chn Laman	In- 12			X									\$550,000	2	3	1	0	0	1	0
30	Tinaga Ln	In- 8			X									\$388,000	2	3	1	0	0	1	0
30	Tun Enemicio Regina Dr	In- 34					X							\$132,000	1	3	1	0	2	2	0
29	Barcinas Dr	In- 4			X									\$1,043,000	2	3	1	0	0	0	0
29	Bear Rock Ln	In- 15			X									\$2,638,000	2	3	1	0	0	0	0
29	Chn Guefan	In- 9			X									\$1,087,000	2	3	1	0	0	0	0
29	Y-Peca Ln	In- 68	X											\$303,000	1	3	1	0	2	1	0
25	Asalonso Rd	In- 37								X		X		\$246,000	3	0	1	0	2	2	0
25	Tun Jose Chargualaf Dr	In- 22				X				X				\$1,228,000	3	0	1	0	3	0	0
24	PFC Jesus Meno St	In- 14				X				X				\$493,000	3	0	1	0	2	1	0
24	Tongan Wy	In- 18				X	X			X		X		\$395,000	3	0	1	0	2	1	0
23	Village Entrance, Talofof Bridge	In- 35										X		\$108,000	1	0	3	0	2	2	0

Village Streets Master Plan

Guam Village Streets Inarajan Project List																					
Priority	Location	Map Designation	Work Types											Cost	Ranking Criteria						
			1	2	3	4	5	6	7	8	9	10	11		Public Health & Safety	Law and Court Mandates	Population Served	Traffic Congestion	Preservation of existing infrastructure	Cost	Right of Way
			Traffic Safety	Bus Stops	Paving	Pavement Repair	Street Extension / Widening	Lighting	Signage	Drainage	Utilities	Guardrail	Structures and Other		5	5	4	3	2	1	-50
21	Ahayan	In- 54								X				\$139,000	3	0	0	0	2	2	0
19	Belen Ave	In- 42										X		\$111,000	1	0	2	0	2	2	0
18	S Chagamin Lago Ave	In- 3				X						X	X	\$563,000	1	0	2	0	2	1	0
16	Across Bibesbes	In- 45										X		\$35,000	1	0	1	0	2	3	0
16	Atam Dr	In- 20			X									\$173,000	2	0	1	0	0	2	0
16	Cepeda Wy	In- 78			X									\$219,000	2	0	1	0	0	2	0
16	Francisco D Meno Rd	In- 26			X									\$281,000	2	0	1	0	0	2	0
15	Agfayan	In- 36										X		\$108,000	1	0	1	0	2	2	0
15	Ahayan (Right Side Before Bridge)	In- 46										X		\$108,000	1	0	1	0	2	2	0
15	Asalonso Ditch Areas	In- 38										X		\$108,000	1	0	1	0	2	2	0
15	Chn Ayuyu	In- 86			X									\$578,000	2	0	1	0	0	1	0
15	Chn Cebasa	In- 25			X									\$328,000	2	0	1	0	0	1	0
15	Chn Maite St	In- 23				X	X							\$127,000	1	0	1	0	2	2	0
15	District Wide (Intersections, Bus Stops, Establishments, Public Parkings, signs Etc.)	In- 64		X				X	X					\$102,000	1	0	1	0	2	2	0
15	Farm Access Rd	In- 29			X									\$550,000	2	0	1	0	0	1	0
15	Meno & Duenas res., As Apman	In- 27			X									\$550,000	2	0	1	0	0	1	0
15	Muna's Residence, Belen	In- 30			X									\$550,000	2	0	1	0	0	1	0
15	Pachol Hill	In- 39										X		\$108,000	1	0	1	0	2	2	0
15	Peca	In- 41										X		\$108,000	1	0	1	0	2	2	0
15	Salok St	In- 17			X									\$550,000	2	0	1	0	0	1	0
15	Tabetna Wy	In- 28			X									\$486,000	2	0	1	0	0	1	0
15	Tinaga Hill	In- 40										X		\$108,000	1	0	1	0	2	2	0
15	Tun Jesus D Paulino St	In- 31					X							\$116,000	1	0	1	0	2	2	0
15	Tun Mariano D Leon Guerrero	In- 19				X								\$173,000	1	0	1	0	2	2	0
14	Tun Felipe Meno Dr	In- 21				X	X							\$319,000	1	0	1	0	2	1	0
TBD	A Road	In- 87																			
TBD	Agricultural Experimental Stati*	In- 88																			

Village Streets Master Plan

Guam Village Streets Inarajan Project List																						
Priority	Location	Map Designation	Work Types											Cost	Ranking Criteria							
			1	2	3	4	5	6	7	8	9	10	11		Public Health & Safety	Law and Court Mandates	Population Served	Traffic Congestion	Preservation of existing infrastructure	Cost	Right of Way	
			Traffic Safety	Bus Stops	Paving	Pavement Repair	Street Extension / Widening	Lighting	Signage	Drainage	Utilities	Guardrail	Structures and Other		5	5	4	3	2	1	-50	
TBD	Alageta Dr	In- 89																				
TBD	Apman Dr	In- 90																				
TBD	Ates Ln	In- 92																				
TBD	Atmagoso St	In- 93																				
TBD	B Rd	In- 94																				
TBD	Benny S N Flores St	In- 95																				
TBD	Bilembines St	In- 96																				
TBD	Chagamin Lago Ave	In- 97																				
TBD	Chaioti Ln	In- 98																				
TBD	Chn Asiga	In- 99																				
TBD	Chn Atdao	In- 100																				
TBD	Chn Biradan Pulan	In- 101																				
TBD	Chn Dokdok	In- 102																				
TBD	Chn Duenas St	In- 103																				
TBD	Chn Familian Cruz	In- 104																				
TBD	Chn Jesus A Flores St	In- 105																				
TBD	Chn Juan A Lugon	In- 106																				
TBD	Chn Kafe	In- 107																				
TBD	Chn Kantit	In- 108																				
TBD	Chn Okca Ln	In- 109																				
TBD	Chn Pution	In- 110																				
TBD	Chn Tan Lea	In- 111																				
TBD	Chn Tan Maria St	In- 112																				
TBD	Chn Tun Jose L Memo	In- 113																				
TBD	Chn Tun Juan Taitague	In- 114																				
TBD	Chn Tun Leocadio Paulino	In- 115																				
TBD	Chn Tun Manuel C Meno	In- 116																				
TBD	Chn Tun Pedro Rivera Dr	In- 117																				

Village Streets Master Plan

Guam Village Streets Inarajan Project List																					
Priority	Location	Map Designation	Work Types											Cost	Ranking Criteria						
			1	2	3	4	5	6	7	8	9	10	11		Public Health & Safety	Law and Court Mandates	Population Served	Traffic Congestion	Preservation of existing infrastructure	Cost	Right of Way
			Traffic Safety	Bus Stops	Paving	Pavement Repair	Street Extension / Widening	Lighting	Signage	Drainage	Utilities	Guardrail	Structures and Other		5	5	4	3	2	1	-50
TBD	Chotda Dr	In- 118																			
TBD	D Rd	In- 119																			
TBD	Dandan Rd	In- 120																			
TBD	En Z Edward C Cruz St	In- 121																			
TBD	F Road	In- 122																			
TBD	Fangualoan Wy	In- 123																			
TBD	Flores Cir	In- 124																			
TBD	Francisco M C Castro St	In- 125																			
TBD	Friholes Dr	In- 126																			
TBD	G Road	In- 127																			
TBD	H Road	In- 128																			
TBD	Hagon Suni St	In- 129																			
TBD	Inedo Lane	In- 130																			
TBD	Juan D Benavente St	In- 131																			
TBD	Kahet Ln	In- 132																			
TBD	Kahet Rd	In- 133																			
TBD	Kalamasa Cir	In- 134																			
TBD	Karitiya St	In- 135																			
TBD	Kawuti Rd	In- 136																			
TBD	L Rd	In- 137																			
TBD	Laman Ln	In- 79																			
TBD	Lemai St	In- 138																			
TBD	Liang Kin Chele Cir	In- 139																			
TBD	M Road	In- 140																			
TBD	Maies St	In- 141																			
TBD	N Road	In- 142																			
TBD	Nijok Ln	In- 143																			
TBD	Pale Bernabe Cir	In- 144																			

**Village Streets Master Plan
Mangilao Project List**

APPROVED BY:

NONITO "NITO" C. BLAS
Mayor
Municipality of Mangilao



ALLAN "AL" R.G. UNGACTA
Vice Mayor
Municipality of Mangilao

Village Streets Master Plan

Guam Village Streets Mangilao Project List																					
Priority	Location	Map Designation	Work Types											Cost	Ranking Criteria						
			1	2	3	4	5	6	7	8	9	10	11		5	5	4	3	2	1	-50
			Traffic Safety	Bus Stops	Paving	Pavement Repair	Street Extension / Widening	Lighting	Signage	Drainage	Utilities	Guardrail	Structures and Other		Public Health & Safety	Meet Law and Court Mandates	Population Served	Traffic Congestion	Preservation of existing infrastructure	Cost	Right of Way
44	Lalo St	Ma- 35		X		X	X		X	X	X			\$1,204,000	3	3	2	0	3	0	0
44	Washington Dr	Ma- 32				X	X	X	X	X				\$3,158,000	3	3	2	0	3	0	0
42	Sabana Magas Rd	Ma- 24		X		X	X		X	X				\$1,615,000	3	3	2	0	2	0	0
41	Cadena St	Ma- 34				X	X	X	X	X				\$435,000	3	3	1	0	3	1	0
40	Dimas St	Ma- 40				X	X		X	X	X			\$1,078,000	3	3	2	0	1	0	0
40	Kinneys Dr	Ma- 23				X	X		X					\$1,438,000	3	3	2	0	1	0	0
40	Suni Ln	Ma- 14		X		X			X	X				\$123,000	3	3	1	0	2	2	0
39	Mandarine Ln	Ma- 37				X	X		X	X				\$573,000	3	3	1	0	2	1	0
37	Santos Ln	Ma- 25						X	X	X				\$745,000	3	3	1	0	1	1	0
37	Sietboro Rd	Ma- 30				X	X		X	X				\$392,000	3	3	1	0	1	1	0
35	Rt 15 prior to Fadian Pt. and Mangilao Golf Course	Ma- 2							X					\$2,000	2	0	3	2	2	3	0
35	Rt 15 prior to Minor St	Ma- 46							X					\$2,000	2	0	3	2	2	3	0
31	Bilmar Ct	Ma- 39			X									\$215,000	2	3	1	0	0	2	0
31	Costat Ln	Ma- 38			X									\$198,000	2	3	1	0	0	2	0
31	Jesus Mariano St	Ma- 18		X		X		X	X	X	X			\$1,794,000	3	0	2	2	1	0	0
31	Lemon Ln	Ma- 13			X									\$151,000	2	3	1	0	0	2	0
31	Tun Ramon St	Ma- 36			X									\$193,000	2	3	1	0	0	2	0
30	Sengsong St	Ma- 22						X						\$81,000	1	3	1	0	2	2	0
28	Atbut Ln	Ma- 54				X	X	X	X					\$248,000	3	0	1	1	2	2	0
28	Mangga Ln	Ma- 81		X		X	X		X					\$469,000	3	0	2	0	2	1	0
27	Abing St	Ma- 51				X								\$220,000	3	0	1	0	3	2	0
27	Arriola Ct	Ma- 99							X					\$6,000	1	3	1	0		3	0
27	Blas St	Ma- 123	X	X		X				X		X		\$1,727,000	3	0	2	0	2	0	0
27	Cotpus St	Ma- 65				X	X		X	X	X			\$1,050,000	3	0	2	0	2	0	0
27	Price Rd	Ma- 233				X	X	X		X				\$611,000	3	0	1	1	2	1	0
27	Semon Cir	Ma- 91				X	X	X	X					\$127,000	3	0	1	0	3	2	0

Village Streets Master Plan

Guam Village Streets Mangilao Project List																					
Priority	Location	Map Designation	Work Types											Cost	Ranking Criteria						
			1	2	3	4	5	6	7	8	9	10	11		5	5	4	3	2	1	-50
			Traffic Safety	Bus Stops	Paving	Pavement Repair	Street Extension / Widening	Lighting	Signage	Drainage	Utilities	Guardrail	Structures and Other		Public Health & Safety	Meet Law and Court Mandates	Population Served	Traffic Congestion	Preservation of existing infrastructure	Cost	Right of Way
26	Daisy Ln	Ma- 66		X		X			X	X	X			\$679,000	3	0	2	0	1	1	0
26	Guafai Ln	Ma- 69				X	X		X	X	X			\$509,000	3	0	1	0	3	1	0
25	Cambo Ln. -Blas St.	Ma- 129				X	X	X		X		X		\$298,000	3	0	1	0	2	2	0
25	Carnation LP	Ma- 60					X	X	X	X				\$2,028,000	3	0	2	0	1	0	0
25	Diaz Ln	Ma- 42				X	X	X	X	X				\$199,000	3	0	1	0	2	2	0
25	Manha Ln	Ma- 205				X		X		X				\$236,000	3	0	1	0	2	2	0
25	Nanas Ct	Ma- 218				X		X		X	X			\$273,000	3	0	1	0	2	2	0
25	Old Price Rd	Ma- 17		X		X			X	X	X			\$1,598,000	3	0	2	0	1	0	0
24	Anonas Ln	Ma- 107				X		X						\$225,000	2	0	2	0	2	2	0
24	Bamba Rd	Ma- 55				X	X	X	X					\$863,000	3	0	1	0	2	1	0
24	Cadena De Amor Ln	Ma- 128				X		X						\$223,000	2	0	2	0	2	2	0
24	Carnation St	Ma- 61				X	X		X					\$638,000	3	0	1	0	2	1	0
24	Francisco St	Ma- 169				X		X		X				\$736,000	3	0	1	0	2	1	0
24	Kyn Manha	Ma- 77				X	X		X	X				\$305,000	3	0	1	0	2	1	0
24	Leyang Rd	Ma- 197		X				X						\$51,000	2	0	2	0	2	2	0
24	Mitati Ln	Ma- 83				X	X		X	X		X		\$871,000	3	0	1	0	2	1	0
24	Pangelinan St	Ma- 223				X	X	X		X	X			\$892,000	3	0	1	0	2	1	0
24	Rt 15 prior to Rt 26	Ma- 7							X					\$2,000	1	0	3	0	2	3	0
24	Rt 15 shoulder by Fadian Pt. Rd	Ma- 1							X					\$2,000	1	0	3	0	2	3	0
24	Rt 15 shoulder from Mangilao Golf Course to Rt 26	Ma- 6							X					\$4,000	1	0	3	0	2	3	0
24	Techaira St	Ma- 93				X	X	X	X					\$711,000	3	0	1	0	2	1	0
23	Anthurium St	Ma- 108				X	X	X			X			\$915,000	2	0	2	0	2	1	0
23	Atgidun St	Ma- 112				X		X	X		X			\$947,000	2	0	2	0	2	1	0
23	Atis St	Ma- 113				X		X						\$491,000	2	0	2	0	2	1	0
23	Campus Dr	Ma- 131				X		X			X			\$446,000	2	0	2	0	2	1	0
23	Carlos Ln	Ma- 132				X		X			X			\$658,000	2	0	2	0	2	1	0
23	Chero St	Ma- 63				X			X	X	X			\$1,123,000	3	0	1	0	2	0	0

Village Streets Master Plan

Guam Village Streets Mangilao Project List																					
Priority	Location	Map Designation	Work Types											Cost	Ranking Criteria						
			1	2	3	4	5	6	7	8	9	10	11		Public Health & Safety	Meet Law and Court Mandates	Population Served	Traffic Congestion	Preservation of existing infrastructure	Cost	Right of Way
			Traffic Safety	Bus Stops	Paving	Pavement Repair	Street Extension / Widening	Lighting	Signage	Drainage	Utilities	Guardrail	Structures and Other		5	5	4	3	2	1	-50
23	Chn Kareta	Ma- 140				X	X	X			X			\$480,000	2	0	2	0	2	1	0
23	Chn Villagomez	Ma- 95				X	X	X	X			X		\$1,749,000	3	0	1	0	2	0	0
23	Gardena Ave	Ma- 171				X		X						\$938,000	2	0	2	0	2	1	0
23	Quichocho St	Ma- 237				X		X						\$507,000	2	0	2	0	2	1	0
23	Teresita St	Ma- 285				X		X						\$436,000	2	0	2	0	2	1	0
23	Tun Kiko Feja St	Ma- 292		X		X		X		X	X			\$1,620,000	3	0	1	0	2	0	0
22	Camela Ln	Ma- 130				X		X						\$1,503,000	2	0	2	0	2	0	0
22	Corten Torres St	Ma- 146				X		X	X					\$1,068,000	2	0	2	0	2	0	0
22	EBA Rd	Ma- 67				X	X		X	X				\$624,000	3	0	1	0	1	1	0
22	Jesus L Bamba Rd	Ma- 185				X	X	X			X			\$2,098,000	2	0	2	0	2	0	0
22	Roberto St	Ma- 15		X		X	X		X	X				\$897,000	3	0	1	0	1	1	0
22	Rt 15 Fabian Pt. Rd to Hawaiian Rock plant	Ma- 4							X					\$5,000	1	0	1	2	2	3	0
21	Rosal Ln	Ma- 239				X		X						\$49,000	2	0	1	0	2	3	0
20	Abas Ln	Ma- 100			X									\$198,000	2	0	1	0	2	2	0
20	Annie B. Salas - BMP Carlos/E. Rojos	Ma- 106						X			X			\$180,000	2	0	1	0	2	2	0
20	Aurora St	Ma- 114				X	X	X			X			\$138,000	2	0	1	0	2	2	0
20	Balako St	Ma- 116				X		X	X		X			\$216,000	2	0	1	0	2	2	0
20	Banyan St. Latte Hts.	Ma- 117						X	X		X			\$261,000	2	0	1	0	2	2	0
20	Beba St	Ma- 118				X		X						\$116,000	2	0	1	0	2	2	0
20	Bilembines Ln	Ma- 122				X	X	X			X			\$130,000	2	0	1	0	2	2	0
20	Bubas St	Ma- 126				X		X						\$163,000	2	0	1	0	2	2	0
20	Butter Cup St. - Pagat	Ma- 127				X		X						\$293,000	2	0	1	0	2	2	0
20	Chichirica Ln	Ma- 137				X		X	X					\$78,000	2	0	1	0	2	2	0
20	Chrysanthemum Ln	Ma- 142				X		X						\$173,000	2	0	1	0	2	2	0
20	Climax Rd	Ma- 143				X		X						\$294,000	2	0	1	0	2	2	0
20	Dago Ln	Ma- 149				X		X						\$233,000	2	0	1	0	2	2	0
20	Deda	Ma- 151				X		X						\$71,000	2	0	1	0	2	2	0

Village Streets Master Plan

Guam Village Streets Mangilao Project List																					
Priority	Location	Map Designation	Work Types											Cost	Ranking Criteria						
			1	2	3	4	5	6	7	8	9	10	11		5	5	4	3	2	1	-50
			Traffic Safety	Bus Stops	Paving	Pavement Repair	Street Extension / Widening	Lighting	Signage	Drainage	Utilities	Guardrail	Structures and Other		Public Health & Safety	Meet Law and Court Mandates	Population Served	Traffic Congestion	Preservation of existing infrastructure	Cost	Right of Way
20	Degracia Ln	Ma- 153				X		X						\$190,000	2	0	1	0	2	2	0
20	Dong St	Ma- 154				X		X						\$275,000	2	0	1	0	2	2	0
20	Dormitory Ln	Ma- 155						X						\$184,000	2	0	1	0	2	2	0
20	Duendes Ave	Ma- 156						X						\$137,000	2	0	1	0	2	2	0
20	E Pulan St	Ma- 158				X		X						\$200,000	2	0	1	0	2	2	0
20	E Rojas St	Ma- 159				X	X	X						\$299,000	2	0	1	0	2	2	0
20	Ester Ln	Ma- 161				X		X						\$70,000	2	0	1	0	2	2	0
20	Fadang Ct	Ma- 162				X		X						\$121,000	2	0	1	0	2	2	0
20	Gaga St	Ma- 170				X		X						\$245,000	2	0	1	0	2	2	0
20	Guerrero Rd	Ma- 175				X		X						\$77,000	2	0	1	0	2	2	0
20	J.U. Torres Dr. - UOG	Ma- 183				X		X						\$293,000	2	0	1	0	2	2	0
20	Kalamendo Ln	Ma- 190				X		X						\$168,000	2	0	1	0	2	2	0
20	Lay Ln	Ma- 194				X		X						\$165,000	2	0	1	0	2	2	0
20	Lilac Ct	Ma- 198				X		X						\$174,000	2	0	1	0	2	2	0
20	Lily Ct	Ma- 199				X		X						\$74,000	2	0	1	0	2	2	0
20	Manuel Dr	Ma- 206				X		X						\$79,000	2	0	1	0	2	2	0
20	Marigold St	Ma- 207				X		X						\$110,000	2	0	1	0	2	2	0
20	Miner St	Ma- 212				X	X	X						\$132,000	2	0	1	0	2	2	0
20	Ministry St	Ma- 213				X		X						\$213,000	2	0	1	0	2	2	0
20	Morning Glory St	Ma- 214				X		X						\$76,000	2	0	1	0	2	2	0
20	MSU Drive	Ma- 215				X		X						\$293,000	2	0	1	0	2	2	0
20	Orchid Ave	Ma- 220				X		X						\$273,000	2	0	1	0	2	2	0
20	Pandanus Ln	Ma- 222				X		X						\$77,000	2	0	1	0	2	2	0
20	Payne Wy	Ma- 224				X		X						\$116,000	2	0	1	0	2	2	0
20	Pedro Leonida Pangelinan St	Ma- 225				X		X						\$289,000	2	0	1	0	2	2	0
20	Peredo St. - BMP	Ma- 228				X		X						\$293,000	2	0	1	0	2	2	0
20	Puti Tai Nobio Ln	Ma- 236				X		X						\$128,000	2	0	1	0	2	2	0

Village Streets Master Plan

Guam Village Streets Mangilao Project List																					
Priority	Location	Map Designation	Work Types											Cost	Ranking Criteria						
			1	2	3	4	5	6	7	8	9	10	11		5	5	4	3	2	1	-50
			Traffic Safety	Bus Stops	Paving	Pavement Repair	Street Extension / Widening	Lighting	Signage	Drainage	Utilities	Guardrail	Structures and Other		Public Health & Safety	Meet Law and Court Mandates	Population Served	Traffic Congestion	Preservation of existing infrastructure	Cost	Right of Way
20	Rita P Muna Ln	Ma- 238				X		X						\$89,000	2	0	1	0	2	2	0
20	Rose Ct	Ma- 240				X		X						\$75,000	2	0	1	0	2	2	0
20	Rt 15 (Farfan St)	Ma- 163						X			X			\$58,000	2	0	1	0	2	2	0
20	Sampaguita Ln	Ma- 261				X		X						\$203,000	2	0	1	0	2	2	0
20	San Isidro St	Ma- 262				X		X						\$233,000	2	0	1	0	2	2	0
20	Second St	Ma- 264				X		X						\$71,000	2	0	1	0	2	2	0
20	Spotsa Ln	Ma- 275				X		X						\$152,000	2	0	1	0	2	2	0
20	Talaya Ln	Ma- 277						X	X					\$86,000	2	0	1	0	2	2	0
20	Talisay Ln	Ma- 278				X		X						\$293,000	2	0	1	0	2	2	0
20	Tasi Ln	Ma- 280				X		X						\$139,000	2	0	1	0	2	2	0
20	Tenorio Ln	Ma- 283				X		X						\$236,000	2	0	1	0	2	2	0
20	Tun Segundo Way - Cotpus	Ma- 294				X		X						\$293,000	2	0	1	0	2	2	0
20	W Pulan St	Ma- 301				X		X						\$251,000	2	0	1	0	2	2	0
20	Zinnia St	Ma- 303				X		X						\$293,000	2	0	1	0	2	2	0
19	Apuron lane - Adacao	Ma- 109				X	X	X						\$490,000	2	0	1	0	2	1	0
19	Brians Wy	Ma- 125	X			X								\$485,000	2	0	1	0	2	1	0
19	Chalan Giyap (Tai, santos Lane)	Ma- 134				X	X	X						\$490,000	2	0	1	0	2	1	0
19	Cherry Blossom St	Ma- 136				X		X						\$456,000	2	0	1	0	2	1	0
19	College Ln	Ma- 144				X		X	X					\$676,000	2	0	1	0	2	1	0
19	Corten Ln	Ma- 64				X		X						\$550,000	2	0	1	0	2	1	0
19	Ichihara St. - Adacao	Ma- 179				X	X	X						\$490,000	2	0	1	0	2	1	0
19	Josefina N Rafet Dr	Ma- 186				X		X			X			\$451,000	2	0	1	0	2	1	0
19	Kahit St	Ma- 189				X		X						\$459,000	2	0	1	0	2	1	0
19	Lemai St	Ma- 196				X		X						\$510,000	2	0	1	0	2	1	0
19	Nijok Ave	Ma- 219				X		X						\$589,000	2	0	1	0	2	1	0
19	Perez Pk Rd	Ma- 229				X		X						\$685,000	2	0	1	0	2	1	0
19	Pugua St	Ma- 235				X		X						\$429,000	2	0	1	0	2	1	0

Village Streets Master Plan

Guam Village Streets Mangilao Project List																					
Priority	Location	Map Designation	Work Types											Cost	Ranking Criteria						
			1	2	3	4	5	6	7	8	9	10	11		5	5	4	3	2	1	-50
			Traffic Safety	Bus Stops	Paving	Pavement Repair	Street Extension / Widening	Lighting	Signage	Drainage	Utilities	Guardrail	Structures and Other		Public Health & Safety	Meet Law and Court Mandates	Population Served	Traffic Congestion	Preservation of existing infrastructure	Cost	Right of Way
19	Sea Breeze Ln	Ma- 263				X		X						\$363,000	2	0	1	0	2	1	0
19	Snow Ball St	Ma- 272				X		X						\$392,000	2	0	1	0	2	1	0
19	Terao St	Ma- 284				X		X						\$744,000	2	0	1	0	2	1	0
19	Tuber Rose St	Ma- 287				X		X			X			\$394,000	2	0	1	0	2	1	0
19	Tun Domingo Joe Ct	Ma- 289				X		X						\$491,000	2	0	1	0	2	1	0
19	University Dr	Ma- 296				X		X						\$801,000	2	0	1	0	2	1	0
19	Untalan St	Ma- 297		X		X		X						\$590,000	2	0	1	0	2	1	0
19	W Rojas St	Ma- 302				X	X	X						\$490,000	2	0	1	0	2	1	0
18	Achu Mali St	Ma- 101			X									\$1,424,000	2	0	1	0	2	0	0
18	Ben Toves - Adacao	Ma- 119					X	X						\$1,297,000	2	0	1	0	2	0	0
18	Golden Cupid Rd	Ma- 173		X		X		X			X			\$1,034,000	2	0	1	0	2	0	0
18	Sergio Cruz Rd	Ma- 265			X									\$1,370,000	2	0	2	0	0	0	0
17	Ifit Ln	Ma- 72			X									\$5,000	2	0	1	0	0	3	0
16	Aga Ln (Dan L.G. Ct)	Ma- 52			X									\$61,000	2	0	1	0	0	2	0
16	Anderson Wy	Ma- 105			X									\$156,000	2	0	1	0	0	2	0
16	Bonik St	Ma- 124			X									\$178,000	2	0	1	0	0	2	0
16	Castro Ln	Ma- 133			X									\$60,000	2	0	1	0	0	2	0
16	Dan Ct	Ma- 98			X									\$158,000	2	0	1	0	0	2	0
16	Federico St	Ma- 165				X		X						\$205,000	2	0	0	0	2	2	0
16	Ginger St	Ma- 172			X									\$242,000	2	0	1	0	0	2	0
16	Jasmin Ln	Ma- 184			X									\$84,000	2	0	1	0	0	2	0
16	Joseph Ln	Ma- 187			X									\$161,000	2	0	1	0	0	2	0
16	Kita Leon Guerro / Kita L G Ct	Ma- 75			X									\$61,000	2	0	1	0	0	2	0
16	Lato Ct	Ma- 193			X									\$249,000	2	0	1	0	0	2	0
16	Lola Ct	Ma- 200				X		X						\$79,000	2	0	0	0	2	2	0
16	Tangerine Ln	Ma- 279			X									\$253,000	2	0	1	0	0	2	0
16	Toves Ln	Ma- 94			X									\$105,000	2	0	1	0	0	2	0

Village Streets Master Plan

Guam Village Streets Mangilao Project List																					
Priority	Location	Map Designation	Work Types											Cost	Ranking Criteria						
			1	2	3	4	5	6	7	8	9	10	11		5	5	4	3	2	1	-50
			Traffic Safety	Bus Stops	Paving	Pavement Repair	Street Extension / Widening	Lighting	Signage	Drainage	Utilities	Guardrail	Structures and Other		Public Health & Safety	Meet Law and Court Mandates	Population Served	Traffic Congestion	Preservation of existing infrastructure	Cost	Right of Way
16	Tun Ben St	Ma- 288			X									\$157,000	2	0	1	0	0	2	0
16	Tun Onca St	Ma- 293			X									\$286,000	2	0	1	0	0	2	0
16	Violet St	Ma- 299				X		X						\$72,000	2	0	0	0	2	2	0
15	Agao Lane - Adacao	Ma- 103				X		X						\$293,000	1	0	1	0	2	2	0
15	Antanacio Ln	Ma- 53			X									\$571,000	2	0	1	0	0	1	0
15	Areca LN - UOG	Ma- 110				X								\$224,000	1	0	1	0	2	2	0
15	Avila Ln - Jesus Mariano	Ma- 115			X									\$571,000	2	0	1	0	0	1	0
15	Captain Castro	Ma- 59			X									\$571,000	2	0	1	0	0	1	0
15	Chamo Dr	Ma- 135	X			X	X	X						\$400,000	2	0	0	0	2	1	0
15	Chargualaf St	Ma- 62			X									\$591,000	2	0	1	0	0	1	0
15	Chn Avilla	Ma- 138			X									\$332,000	2	0	1	0	0	1	0
15	connect Cruz and Juan Muna	Ma- 97			X									\$571,000	2	0	1	0	0	1	0
15	Degayo Ln. - Adacao	Ma- 152			X									\$571,000	2	0	1	0	0	1	0
15	First St	Ma- 166				X								\$191,000	1	0	1	0	2	2	0
15	Flame Tree St. - Pagat	Ma- 167				X								\$224,000	1	0	1	0	2	2	0
15	Francis S. N. Torre Drive RT 10	Ma- 168				X								\$224,000	1	0	1	0	2	2	0
15	Gene Palop	Ma- 70			X									\$571,000	2	0	1	0	0	1	0
15	Gordon	Ma- 71			X									\$571,000	2	0	1	0	0	1	0
15	Hachon Dr	Ma- 176			X									\$466,000	2	0	1	0	0	1	0
15	Hibiscus St	Ma- 178					X							\$139,000	1	0	1	0	2	2	0
15	J Cruz Ln - Adacao	Ma- 182			X									\$571,000	2	0	1	0	0	1	0
15	Joe Dimas	Ma- 73			X									\$571,000	2	0	1	0	0	1	0
15	Lalo Ave	Ma- 192			X									\$706,000	2	0	1	0	0	1	0
15	Lazaro Ct	Ma- 195			X									\$325,000	2	0	1	0	0	1	0
15	Luis Gumbar Dr	Ma- 79			X									\$571,000	2	0	1	0	0	1	0
15	Maga St	Ma- 201				X								\$267,000	1	0	1	0	2	2	0
15	Mike Cruz	Ma- 82			X									\$571,000	2	0	1	0	0	1	0

Village Streets Master Plan

Guam Village Streets Mangilao Project List																					
Priority	Location	Map Designation	Work Types											Cost	Ranking Criteria						
			1	2	3	4	5	6	7	8	9	10	11		5	5	4	3	2	1	-50
			Traffic Safety	Bus Stops	Paving	Pavement Repair	Street Extension / Widening	Lighting	Signage	Drainage	Utilities	Guardrail	Structures and Other		Public Health & Safety	Meet Law and Court Mandates	Population Served	Traffic Congestion	Preservation of existing infrastructure	Cost	Right of Way
15	Murakami Ave - Adacao	Ma- 216			X									\$571,000	2	0	1	0	0	1	0
15	Off Salas St	Ma- 85			X									\$571,000	2	0	1	0	0	1	0
15	Paka Ave - Adacao	Ma- 221			X									\$571,000	2	0	1	0	0	1	0
15	Palomares Dr	Ma- 86			X									\$720,000	2	0	1	0	0	1	0
15	Pelkey Ln.	Ma- 226			X									\$571,000	2	0	1	0	0	1	0
15	Pending (Gerard Alcantara)	Ma- 304			X									\$571,000	2	0	1	0	0	1	0
15	Roke Alcantra	Ma- 87			X									\$571,000	2	0	1	0	0	1	0
15	Salas St	Ma- 90			X									\$571,000	2	0	1	0	0	1	0
15	Serina Lp	Ma- 266				X								\$165,000	1	0	1	0	2	2	0
15	Silva	Ma- 92			X									\$571,000	2	0	1	0	0	1	0
15	Tehir Ln	Ma- 281			X									\$571,000	2	0	1	0	0	1	0
15	Their Lane - Adacao	Ma- 286			X									\$571,000	2	0	1	0	0	1	0
15	Tun Juan Gabit	Ma- 291				X								\$159,000	1	0	1	0	2	2	0
15	White St	Ma- 96			X									\$504,000	2	0	1	0	0	1	0
14	Alstom Cir	Ma- 104				X		X						\$951,000	1	0	1	0	2	1	0
14	Areca Palm Ct. - Latte Hts	Ma- 111				X	X							\$421,000	1	0	1	0	2	1	0
14	Cruz Ln - Farfan St.(RT 15)	Ma- 147				X	X							\$421,000	1	0	1	0	2	1	0
14	Flores Pago Ln	Ma- 68				X	X		X					\$363,000	1	0	1	0	2	1	0
14	Iglesias St	Ma- 180		X		X		X						\$372,000	1	0	1	0	2	1	0
14	Ladera Ln	Ma- 191				X								\$518,000	1	0	1	0	2	1	0
14	Maimai St	Ma- 202				X								\$623,000	1	0	1	0	2	1	0
14	Sesame St	Ma- 267	X	X		X								\$552,000	1	0	1	0	2	1	0
14	Southern Cross Ln	Ma- 273				X								\$457,000	1	0	1	0	2	1	0
12	Chn Itmanas	Ma- 139			X									\$120,000	2	0	0	0	0	2	0
12	Guafak Ln	Ma- 174			X									\$68,000	2	0	0	0	0	2	0
12	Iriarte Ln	Ma- 181			X									\$116,000	2	0	0	0	0	2	0
12	Rt 26 junction of Carnation Rd	Ma- 12							X					\$2,000	1	0	0	0	2	3	0

Village Streets Master Plan

Guam Village Streets Mangilao Project List																					
Priority	Location	Map Designation	Work Types											Cost	Ranking Criteria						
			1	2	3	4	5	6	7	8	9	10	11		Public Health & Safety	Meet Law and Court Mandates	Population Served	Traffic Congestion	Preservation of existing infrastructure	Cost	Right of Way
			Traffic Safety	Bus Stops	Paving	Pavement Repair	Street Extension / Widening	Lighting	Signage	Drainage	Utilities	Guardrail	Structures and Other		5	5	4	3	2	1	-50
11	Bert Quictocho	Ma- 57			X									\$571,000	2	0	0	0	0	1	0
11	Cup Of Gold	Ma- 148				X								\$54,000	1	0	0	0	2	2	0
11	Leon Guerro	Ma- 78			X									\$571,000	2	0	0	0	0	1	0
11	Mayor Nito Blas Drive (Entrance to Mamis Street)	Ma- 210			X									\$571,000	2	0	0	0	0	1	0
11	No Name off of Mamis St	Ma- 84			X									\$571,000	2	0	0	0	0	1	0
10	Commissioner Way - Central/Mayor's Office	Ma- 145			X									\$571,000	1	0	1	0	0	1	0
10	Kin Cruz	Ma- 74			X									\$571,000	1	0	1	0	0	1	0
TBD	Adacao Rd	Ma- 102																			
TBD	Apiag Rd	Ma- 26																			
TBD	Benita Reyes Ballestra Dr	Ma- 120																			
TBD	Bibic St	Ma- 121																			
TBD	Chn Peskadot	Ma- 141																			
TBD	Cruz St	Ma- 41																			
TBD	E Mangilao Garden Ct	Ma- 157																			
TBD	Eging Dr	Ma- 160																			
TBD	Farfan St	Ma- 20																			
TBD	Fausto Pangelinan St	Ma- 164																			
TBD	Herradura Ln	Ma- 177																			
TBD	Koko Ln	Ma- 31																			
TBD	Manaitai St	Ma- 203																			
TBD	Mangilao Garden Ct	Ma- 204																			
TBD	Marine Lab Ln (Route 32)	Ma- 208																			
TBD	Matsumiya St	Ma- 209																			
TBD	Mil Flores Ln	Ma- 211																			
TBD	Nan Pai Semon	Ma- 217																			
TBD	Pelowky Wy	Ma- 227																			
TBD	Perez St	Ma- 230																			

Village Streets Master Plan

Guam Village Streets Mangilao Project List																						
Priority	Location	Map Designation	Work Types											Cost	Ranking Criteria							
			1	2	3	4	5	6	7	8	9	10	11		5	5	4	3	2	1	-50	
			Traffic Safety	Bus Stops	Paving	Pavement Repair	Street Extension / Widening	Lighting	Signage	Drainage	Utilities	Guardrail	Structures and Other		Public Health & Safety	Meet Law and Court Mandates	Population Served	Traffic Congestion	Preservation of existing infrastructure	Cost	Right of Way	
TBD	Piao Wy	Ma- 231																				
TBD	Plumeria St	Ma- 232																				
TBD	Private	Ma- 234																				
TBD	Rt 15	Ma- 88																				
TBD	S Sabana Barrigada Dr	Ma- 241																				
TBD	S-10	Ma- 242																				
TBD	S-16	Ma- 243																				
TBD	S-17	Ma- 244																				
TBD	S-18	Ma- 245																				
TBD	S-19	Ma- 246																				
TBD	S-20	Ma- 247																				
TBD	S-21	Ma- 248																				
TBD	S-22	Ma- 249																				
TBD	S-23	Ma- 250																				
TBD	S-24	Ma- 251																				
TBD	S-26	Ma- 252																				
TBD	S-27	Ma- 253																				
TBD	S-28	Ma- 254																				
TBD	S-29	Ma- 255																				
TBD	S-3	Ma- 256																				
TBD	S-32	Ma- 257																				
TBD	S-6	Ma- 258																				
TBD	S-8	Ma- 259																				
TBD	Sgt Francis S N Torre St	Ma- 268																				
TBD	Sietboro St	Ma- 269																				
TBD	Simeon St	Ma- 270																				
TBD	Sm Ballestra Way	Ma- 271																				

Village Streets Master Plan

Guam Village Streets Mangilao Project List																															
Priority	Location	Map Designation	Work Types											Cost	Ranking Criteria																
			1	2	3	4	5	6	7	8	9	10	11		Public Health & Safety	Meet Law and Court Mandates	Population Served	Traffic Congestion	Preservation of existing infrastructure	Cost	Right of Way										
TBD	Spanish Ln	Ma- 21																													
TBD	Spanish St	Ma- 274																													
TBD	Taitano St	Ma- 276																													
TBD	Tenbat St	Ma- 282																													
TBD	Tun Domingo Joe Dr	Ma- 290																													
TBD	Tun Tomas Pangelinan St	Ma- 295																													
TBD	W Mangilao Garden Ct	Ma- 300																													
-114	Juan Muna	Ma- 29		X		X	X		X	X	X																				
-119	Baza Ln	Ma- 33			X																										
-119	Mamis St	Ma- 80				X			X		X																				
-135	Kadi Lane - Kinney's Dr. (Eastment Issues)	Ma- 188			X																										
-138	Banana Ln	Ma- 56			X																										
		Village Totals	4	16	63	145	44	118	47	30	28	4	0																		
							</																								

**Village Streets Master Plan
Merizo Project List**

APPROVED BY:

A handwritten signature in blue ink, which appears to read "Ernest T. Chargualaf", followed by the date "10/21/09". The signature and date are written over a horizontal line.

ERNEST T. CHARGUALAF
Mayor
Municipality of Merizo

Village Streets Master Plan

Guam Village Streets Merizo Project List																					
Priority	Location	Map Designation	Work Types											Cost	Ranking Criteria						
			1	2	3	4	5	6	7	8	9	10	11		5	5	4	3	2	1	50
			Traffic Safety	Bus Stops	Paving	Pavement Repair	Street Extension / Widening	Lighting	Signage	Drainage	Utilities	Guardrail	Structures and Other		Public Health & Safety	Law and Court Mandates	Population Served	Traffic Congestion	Preservation of existing infrastructure	Cost	Right of Way
44	Benny Espinosa Ave	Me- 3				X		X	X	X			X	\$3,401,000	3	3	2	0	3	0	0
42	Chn Joseph A Cruz Ave	Me- 2		X		X			X	X			X	\$3,371,000	3	3	2	0	2	0	0
42	Quinene Rd	Me- 4				X			X	X	X		X	\$2,702,000	3	3	2	0	2	0	0
39	Geronimo Tainatongo St	Me- 5				X	X	X	X	X	X			\$780,000	3	3	1	0	2	1	0
39	Jesus Lujan St / Juan E Lujan	Me- 8				X	X		X	X				\$301,000	3	3	1	0	2	1	0
38	J Baza St	Me- 7						X	X	X				\$213,000	3	3	1	0	1	2	0
33	Rt 4 Between Rt 4 &S-4	Me- 18								X				\$51,000	3	0	3	0	2	2	0
31	Rt 4	Me- 16								X		X		\$9,733,000	3	0	3	0	2	0	0
31	Vicente Quidagua St	Me- 9			X									\$227,000	2	3	1	0	0	2	0
30	Pedro SN Tainatongo St	Me- 6			X									\$323,000	2	3	1	0	0	1	0
26	Chuck McJohn St	Me- 10			X									\$509,000	2	3	0	0	0	1	0
25	Joutan Ln	Me- 20								X				\$244,000	3	0	1	0	2	2	0
25	Papagun Bridge	Me- 21								X				\$51,000	3	0	1	0	2	2	0
24	Chn Cristobal LG Cruz St / Cristobal LG Cruz St	Me- 13	X			X	X		X	X	X			\$485,000	3	0	1	0	2	1	0
24	Emma Juan Reyes St	Me- 19	X							X				\$385,000	3	0	1	0	2	1	0
21	Fred B. Quinene Rd	Me- 11			X									\$509,000	1	3	0	0	0	1	0
20	Near Merizo M artyrs Elementary Area	Me- 17		X										\$28,000	1	0	2	0	2	3	0
16	E Dometro Meno St	Me- 14	X	X		X		X	X			X		\$2,146,000	2	0	1	0	1	0	0
16	W Dometro Meno St	Me- 15	X	X		X		X	X			X		\$2,146,000	2	0	1	0	1	0	0
TBD	Acfalle St	Me- 22																			
TBD	Aguigui St	Me- 23																			
TBD	Ajayan Wy	Me- 24																			
TBD	Barcinas St	Me- 25																			
TBD	Bile St	Me- 26																			
TBD	Chn Antonio C Fegurgur	Me- 27																			
TBD	Dano St	Me- 28																			
TBD	Doyle Ct	Me- 29																			

Village Streets Master Plan

Guam Village Streets Merizo Project List																								
Priority	Location	Map Designation	Work Types											Cost	Ranking Criteria									
			1	2	3	4	5	6	7	8	9	10	11		Public Health & Safety	Law and Court Mandates	Population Served	Traffic Congestion	Preservation of existing infrastructure	Cost	Right of Way			
TBD	Esteves Ct	Me- 30															5	5	4	3	2	1	50	
TBD	Esteves St	Me- 31																						
TBD	Eugenio C Tedpahago St	Me- 32																						
TBD	Felis T Aguigui St	Me- 33																						
TBD	Gabriel Mansapit Ct	Me- 34																						
TBD	J Anderson Ct	Me- 35																						
TBD	J Babauta St	Me- 36																						
TBD	J Champaco St	Me- 37																						
TBD	J Tedpahago Ln	Me- 38																						
TBD	Jesus Guzman Estates	Me- 39																						
TBD	Joaquin G Cruz St	Me- 40																						
TBD	Jose B Acfalle St	Me- 41																						
TBD	Jose D Torres St	Me- 42																						
TBD	Jose Pop Tónico Reyes St	Me- 43																						
TBD	Mansapit Ct	Me- 44																						
TBD	Mansapit Ln	Me- 45																						
TBD	Mata Ct	Me- 46																						
TBD	N Doyle St	Me- 47																						
TBD	Nicolas Reyes St	Me- 48																						
TBD	Pale St	Me- 49																						
TBD	Papatguan Ave	Me- 50																						
TBD	Pedro Meno St	Me- 51																						
TBD	Ramon Garrido St	Me- 52																						
TBD	Ramon P Cruz St	Me- 53																						
TBD	S Doyle St	Me- 55																						
TBD	S-001	Me- 56																						
TBD	S-002	Me- 57																						


Village Streets Master Plan

Guam Village Streets Merizo Project List																									
Priority	Location	Map Designation	Work Types											Cost	Ranking Criteria										
			1	2	3	4	5	6	7	8	9	10	11		Public Health & Safety	Law and Court Mandates	Population Served	Traffic Congestion	Preservation of existing infrastructure	Cost	Right of Way				
			Traffic Safety	Bus Stops	Paving	Pavement Repair	Street Extension / Widening	Lighting	Signage	Drainage	Utilities	Guardrail	Structures and Other		5	5	4	3	2	1	50				
TBD	S-10	Me- 58																							
TBD	S-13	Me- 59																							
TBD	S-2	Me- 60																							
TBD	S-4	Me- 61																							
TBD	S-5	Me- 62																							
TBD	S-9	Me- 63																							
TBD	Santiago Dr	Me- 64																							
Village Totals			4	4	4	8	3	5	9	12	3	4	2	\$27,605,000											

Italic font indicates the value assigned has some uncertainty.

**Village Streets Master Plan
Mongmong-Toto-Maite Project List**

APPROVED BY:



ANDREW "ANDY" C. VILLAGOMEZ
Mayor
Municipality of Mongmong-Toto-Maite

Village Streets Master Plan

Guam Village Streets Mongmong-Toto-Maite Project List																					
Priority	Location	Map Designation	Work Types											Cost	Ranking Criteria						
			1	2	3	4	5	6	7	8	9	10	11		5	5	4	3	2	1	-50
			Traffic Safety	Bus Stops	Paving	Pavement Repair	Street Extension / Widening	Lighting	Signage	Drainage	Utilities	Guardrail	Structures and Other		Public Health & Safety	Law and Court Mandates	Population Served	Traffic Congestion	Preservation of existing infrastructure	Cost	Right of Way
47	Aragon St	Mo- 56				X				X				\$365,000	3	3	3	0	2	1	0
44	N Old GW Rd	Mo- 17				X				X				\$250,000	3	3	2	0	2	2	0
43	S Peperu St	Mo- 4				X	X			X				\$813,000	3	3	2	0	2	1	0
43	Tuba St	Mo- 65					X			X		X		\$543,000	3	3	2	0	2	1	0
42	Biang St	Mo- 63				X				X		X	X	\$1,275,000	3	3	2	0	2	0	0
40	Martinez Ln	Mo- 21				X				X				\$201,000	3	3	1	0	2	2	0
40	Rt 33	Mo- 79	X			X				X		X	X	\$8,662,000	3	0	3	3	2	0	0
40	Torres St	Mo- 12				X				X				\$299,000	3	3	1	0	2	2	0
39	Manibusan St	Mo- 10				X	X			X				\$554,000	3	3	1	0	2	1	0
38	Balaku St	Mo- 15				X	X			X				\$1,109,000	3	3	1	0	2	0	0
38	Robat St	Mo- 7		X		X	X			X				\$1,137,000	3	3	1	0	2	0	0
34	S. Old GW Rd	Mo- 47			X									\$549,000	2	3	2	0	0	1	0
34	Taluba Rd	Mo- 68										X		\$165,000	1	3	2	0	2	2	0
33	Clara Rd	Mo- 59			X									\$1,955,000	2	3	2	0	0	0	0
31	Casimiru St	Mo- 57				X				X			X	\$1,042,000	3	0	3	0	2	0	0
30	Bihu St	Mo- 20				X	X							\$192,000	1	3	1	0	2	2	0
29	Duendes St	Mo- 3				X	X							\$469,000	1	3	1	0	2	1	0
29	J.A. Camacho St	Mo- 2			X									\$1,637,000	2	3	1	0	0	0	0
25	Duenas Ct	Mo- 78				X	X			X				\$164,000	3	0	1	0	2	2	0
25	Quintanilla St	Mo- 51				X	X			X				\$209,000	3	0	1	0	2	2	0
24	Ciriaco Cir	Mo- 9				X	X			X				\$418,000	3	0	1	0	2	1	0
24	Dumang Sigot St	Mo- 24				X	X			X				\$804,000	3	0	1	0	2	1	0
24	Ella Cir	Mo- 52				X	X			X				\$425,000	3	0	1	0	2	1	0
24	Red Cir	Mo- 36				X	X			X				\$566,000	3	0	1	0	2	1	0
24	Sueno Ln	Mo- 50	X							X				\$369,000	3	0	1	0	2	1	0
24	Tenbat St	Mo- 39				X	X			X				\$989,000	3	0	1	0	2	1	0
16	Cabayero Ln	Mo- 32			X									\$164,000	2	0	1	0	0	2	0

Village Streets Master Plan

Guam Village Streets Mongmong-Toto-Maite Project List																					
Priority	Location	Map Designation	Work Types											Cost	Ranking Criteria						
			1	2	3	4	5	6	7	8	9	10	11		5	5	4	3	2	1	-50
			Traffic Safety	Bus Stops	Paving	Pavement Repair	Street Extension / Widening	Lighting	Signage	Drainage	Utilities	Guardrail	Structures and Other		Public Health & Safety	Law and Court Mandates	Population Served	Traffic Congestion	Preservation of existing infrastructure	Cost	Right of Way
16	Deda Ln	Mo- 54			X									\$88,000	2	0	1	0	0	2	0
16	Field Ln	Mo- 42			X									\$118,000	2	0	1	0	0	2	0
16	Lavlay Ln	Mo- 26			X									\$93,000	2	0	1	0	0	2	0
16	Nanas Ct	Mo- 38			X									\$214,000	2	0	1	0	0	2	0
16	Pacesia Ln	Mo- 49			X									\$77,000	2	0	1	0	0	2	0
16	Paquito Ln	Mo- 33			X									\$144,000	2	0	1	0	0	2	0
16	Potu St	Mo- 14			X									\$300,000	2	0	1	0	0	2	0
16	Rosario Ln	Mo- 35			X									\$103,000	2	0	1	0	0	2	0
16	Siguenza St	Mo- 48			X									\$266,000	2	0	1	0	0	2	0
16	Spatza Ln	Mo- 27			X									\$89,000	2	0	1	0	0	2	0
16	Tan Chico Ct	Mo- 37			X									\$169,000	2	0	1	0	0	2	0
15	Balaku Ln	Mo- 16			X									\$354,000	2	0	1	0	0	1	0
15	Cabayero St	Mo- 31			X									\$627,000	2	0	1	0	0	1	0
15	Camacho Ave	Mo- 29			X									\$356,000	2	0	1	0	0	1	0
15	Camacho St	Mo- 30			X									\$512,000	2	0	1	0	0	1	0
15	Chala St	Mo- 40				X								\$130,000	1	0	1	0	2	2	0
15	Deda Cir	Mo- 28			X									\$871,000	2	0	1	0	0	1	0
15	E.T. Calvo Wy	Mo- 44				X								\$261,000	1	0	1	0	2	2	0
15	Franquez St	Mo- 43			X									\$635,000	2	0	1	0	0	1	0
15	Kadi Ln	Mo- 13			X									\$352,000	2	0	1	0	0	1	0
15	Kindo St	Mo- 19				X								\$173,000	1	0	1	0	2	2	0
15	Leon Guerrero Ln	Mo- 53				X	X							\$69,000	1	0	1	0	2	2	0
15	Lujan St	Mo- 22				X								\$122,000	1	0	1	0	2	2	0
15	Lujan Wy	Mo- 23				X								\$215,000	1	0	1	0	2	2	0
15	Pangilinan Ln	Mo- 8			X									\$162,000	1	0	1	0	2	2	0
15	San Miguel Ln	Mo- 46				X	X							\$191,000	1	0	1	0	2	2	0
15	Tun Roman Peperu St	Mo- 25				X	X							\$256,000	1	0	1	0	2	2	0

Village Streets Master Plan

Guam Village Streets Mongmong-Toto-Maite Project List																					
Priority	Location	Map Designation	Work Types											Cost	Ranking Criteria						
			1	2	3	4	5	6	7	8	9	10	11		Public Health & Safety	Law and Court Mandates	Population Served	Traffic Congestion	Preservation of existing infrastructure	Cost	Right of Way
			Traffic Safety	Bus Stops	Paving	Pavement Repair	Street Extension / Widening	Lighting	Signage	Drainage	Utilities	Guardrail	Structures and Other		5	5	4	3	2	1	-50
14	Borja Ct	Mo- 55	X						X					\$306,000	1	0	1	0	2	1	0
14	J.Q. San Miguel Ln	Mo- 45				X	X							\$404,000	1	0	1	0	2	1	0
14	Peperu Ln	Mo- 6				X	X							\$361,000	1	0	1	0	2	1	0
13	Manibusan Ln	Mo- 11				X	X							\$1,192,000	1	0	1	0	2	0	0
12	Amanda Ln	Mo- 34			X									\$61,000	2	0	0	0	0	2	0
11	Palomo Ln	Mo- 5				X	X							\$104,000	1	0	0	0	2	2	0
TBD	Ada Ln	Mo- 82																			
TBD	Anga St	Mo- 83																			
TBD	Anonas Ln	Mo- 84																			
TBD	Beck Ibanez Ln	Mo- 85																			
TBD	Blas Ln	Mo- 86																			
TBD	Blas St	Mo- 87																			
TBD	Brabo St	Mo- 88																			
TBD	Calle Damian St	Mo- 89																			
TBD	Calle Duenas St	Mo- 90																			
TBD	Calle V D Perez	Mo- 91																			
TBD	Casimeru St	Mo- 81																			
TBD	Central	Mo- 93																			
TBD	Chn R S Sanchez	Mo- 94																			
TBD	Chow Ct	Mo- 95																			
TBD	Cindo Ln	Mo- 96																			
TBD	Cliffline Ln	Mo- 97																			
TBD	Coho Ct	Mo- 98																			
TBD	Deboto St	Mo- 99																			
TBD	Dichoso St	Mo- 100																			
TBD	Doni Ln	Mo- 101																			
TBD	Duenas Ln	Mo- 102																			

Village Streets Master Plan

Guam Village Streets Mongmong-Toto-Maite Project List																										
Priority	Location	Map Designation	Work Types											Cost	Ranking Criteria											
			1	2	3	4	5	6	7	8	9	10	11		Public Health & Safety	Law and Court Mandates	Population Served	Traffic Congestion	Preservation of existing infrastructure	Cost	Right of Way					
TBD	Duenas St	Mo- 103																								
TBD	E Malate St	Mo- 104																								
TBD	E Obrien Dr	Mo- 105																								
TBD	First St	Mo- 106																								
TBD	Guelo Yan Guela St	Mo- 107																								
TBD	Guspat Ct	Mo- 108																								
TBD	Gusto St	Mo- 109																								
TBD	Ibanez Ln	Mo- 110																								
TBD	Jesus Camacho St	Mo- 111																								
TBD	Juan H Ramos St	Mo- 112																								
TBD	Kindo Ln	Mo- 113																								
TBD	Landing Rd	Mo- 114																								
TBD	Mesngon St	Mo- 115																								
TBD	Nando Ln	Mo- 116																								
TBD	Nando St	Mo- 117																								
TBD	Paterno Ln	Mo- 118																								
TBD	Paterno St	Mo- 119																								
TBD	Perez Ln	Mo- 120																								
TBD	Perimeter Rd	Mo- 121																								
TBD	Petmanente St	Mo- 122																								
TBD	Pulan St	Mo- 123																								
TBD	Punzalan St	Mo- 124																								
TBD	Ramirez Ln	Mo- 125																								
TBD	Ramirez Wy	Mo- 126																								
TBD	Ramos Ln	Mo- 127																								
TBD	Sam St	Mo- 128																								
TBD	Second St	Mo- 129																								

**Village Streets Master Plan
Piti Project List**

APPROVED BY:

A handwritten signature in blue ink, appearing to read 'Vicente', is written over a horizontal line.

10/20/09

VICENTE "BEN" D. GUMATAOTAO
Mayor
Municipality of Piti

Village Streets Master Plan

Guam Village Streets Piti Project List																					
Priority	Location	Map Designation	Work Types											Cost	Ranking Criteria						
			1	2	3	4	5	6	7	8	9	10	11		Public Health & Safety	Law and Court Mandates	Population Served	Traffic Congestion	Preservation of existing infrastructure	Cost	Right of Way
			Traffic Safety	Bus Stops	Paving	Pavement Repair	Street Extension / Widening	Lighting	Signage	Drainage	Utilities	Guardrail	Structures and Other		5	5	4	3	2	1	-50
48	Assumption Dr	Pi- 4				X		X	X	X			X	\$1,948,000	3	3	2	2	2	0	0
46	Masso Ct	Pi- 33				X			X	X				\$293,000	3	3	1	2	2	2	0
44	166 Edward Ln	Pi- 20						X	X	X				\$215,000	3	3	1	2	1	2	0
42	Scharff St	Pi- 11		X		X	X		X	X				\$167,000	3	3	1	0	3	2	0
41	Jesus G Alig Dr	Pi- 35	X	X		X	X		X	X				\$956,000	3	3	2	0	1	1	0
41	Manga St	Pi- 13				X	X	X	X	X				\$381,000	3	3	1	0	3	1	0
39	140 J C Santos St	Pi- 21		X		X		X	X	X				\$334,000	3	3	1	0	2	1	0
38	Chn Soling St	Pi- 31				X	X		X	X				\$212,000	3	3	1	0	1	2	0
37	Chn Sabana	Pi- 32				X		X	X			X		\$439,000	3	3	1	0	1	1	0
36	Ocean Summit Dr	Pi- 23	X			X		X	X	X		X		\$1,457,000	3	3	1	0	1	0	0
35	Rt 1 Near 7-11	Pi- 26								X				\$51,000	3	0	3	0	3	2	0
35	Rt 1 Near Fisheye Marine Park	Pi- 25								X				\$51,000	3	0	3	0	3	2	0
31	Juan Isabel St	Pi- 39			X									\$227,000	2	3	1	0	0	2	0
27	J C Q St	Pi- 42				X	X	X	X	X				\$182,000	3	0	1	0	3	2	0
26	J M Tuncap St	Pi- 15		X		X			X	X				\$314,000	3	0	2	0	1	1	0
25	J R Roberto Dr	Pi- 43				X			X	X				\$152,000	3	0	1	0	2	2	0
25	Mary Peling St	Pi- 28				X			X	X				\$73,000	3	0	1	0	2	2	0
25	Peacefully Valley	Pi- 16		X		X	X	X	X	X				\$1,090,000	3	0	1	0	3	0	0
24	Bella St	Pi- 6	X			X			X	X				\$518,000	3	0	1	0	2	1	0
24	Quenga Ct	Pi- 44	X	X		X	X	X	X	X				\$402,000	3	0	1	0	2	1	0
23	San Francisco Dr	Pi- 17	X			X		X	X	X				\$2,209,000	3	0	1	0	2	0	0
22	A Quenga St	Pi- 9		X		X		X	X	X				\$466,000	3	0	1	0	1	1	0
16	Arcenas Pl	Pi- 2			X									\$139,000	2	0	1	0	0	2	0
16	Fr Mel St	Pi- 5			X									\$152,000	2	0	1	0	0	2	0
16	Meno St	Pi- 3			X									\$215,000	2	0	1	0	0	2	0

Village Streets Master Plan

Guam Village Streets Piti Project List																					
Priority	Location	Map Designation	Work Types											Cost	Ranking Criteria						
			1	2	3	4	5	6	7	8	9	10	11		Public Health & Safety	Law and Court Mandates	Population Served	Traffic Congestion	Preservation of existing infrastructure	Cost	Right of Way
			Traffic Safety	Bus Stops	Paving	Pavement Repair	Street Extension / Widening	Lighting	Signage	Drainage	Utilities	Guardrail	Structures and Other		5	5	4	3	2	1	-50
15	45 E Anaco	Pi- 22						X						\$84,000	1	0	1	0	2	2	0
15	J St	Pi- 45			X									\$820,000	2	0	1	0	0	1	0
15	K St	Pi- 46			X									\$820,000	2	0	1	0	0	1	0
15	San Tate St	Pi- 47			X									\$820,000	2	0	1	0	0	1	0
15	Tract 2142	Pi- 65			X									\$820,000	2	0	1	0	0	1	0
TBD	Acho Cir	Pi- 48																			
TBD	Belle Gumataotao Cir	Pi- 49																			
TBD	Calachucha St	Pi- 50																			
TBD	Caroline St	Pi- 8																			
TBD	Dead Dr	Pi- 51																			
TBD	Frank Castro St	Pi- 52																			
TBD	Gide La St	Pi- 53																			
TBD	Guaifon Cir	Pi- 54																			
TBD	JSN Quenga	Pi- 14																			
TBD	Kadada Cir	Pi- 55																			
TBD	Kaminga Ville	Pi- 56																			
TBD	Ladera Cir	Pi- 57																			
TBD	Malac Cir	Pi- 58																			
TBD	Mamma Sandy St	Pi- 59																			
TBD	Molina St	Pi- 10																			
TBD	Nimitz Dr	Pi- 60																			
TBD	Private	Pi- 61																			
TBD	Sanhilo Cir	Pi- 62																			
TBD	Santa Rita Industrial Dr	Pi- 63																			
TBD	W Anaco Ln	Pi- 64																			
		Village Totals	5	7	8	18	7	12	19	20	0	2	1	\$16,007,000							

Village Streets Master Plan

Guam Village Streets Piti Project List																											
Priority	Location	Map Designation	Work Types											Cost	Ranking Criteria												
			1	2	3	4	5	6	7	8	9	10	11		Public Health & Safety	Law and Court Mandates	Population Served	Traffic Congestion	Preservation of existing infrastructure	Cost	Right of Way						
			Traffic Safety	Bus Stops	Paving	Pavement Repair	Street Extension / Widening	Lighting	Signage	Drainage	Utilities	Guardrail	Structures and Other		5	5	4	3	2	1	-50						

Italic font indicates the value assigned has some uncertainty.

**Village Streets Master Plan
Santa Rita Project List**

APPROVED BY:

A handwritten signature in blue ink, appearing to read "Dale E. Alvarez", followed by the date "10/21/09". A horizontal line is drawn under the signature.

DALE E. ALVAREZ
Mayor
Municipality of Santa Rita

Village Streets Master Plan

Guam Village Streets Santa Rita Project List																					
Priority	Location	Map Designation	Work Types											Cost	Ranking Criteria						
			1	2	3	4	5	6	7	8	9	10	11		Public Health & Safety	Law and Court Mandates	Population Served	Traffic Congestion	Preservation of existing infrastructure	Cost	Right of Way
			Traffic Safety	Bus Stops	Paving	Pavement Repair	Street Extension / Widening	Lighting	Signage	Drainage	Utilities	Guardrail	Structures and Other		5	5	4	3	2	1	-50
44	Chn Pale Duenas Haya	SR- 17				X	X		X	X	X			\$2,035,000	3	3	2	0	3	0	0
44	Namo Falls Rd	SR- 10				X	X		X	X		X		\$194,000	3	3	1	2	1	2	0
41	Vicente T Borja Dr	SR- 38				X	X	X	X	X				\$451,000	3	3	1	0	3	1	0
40	Chn Pale Eugenio Haya	SR- 18				X			X	X				\$214,000	3	3	1	0	2	2	0
40	Pale Ferdinan Ct	SR- 15				X	X		X	X				\$172,000	3	3	1	0	2	2	0
40	Pale Medina St	SR- 8				X			X	X				\$173,000	3	3	1	0	2	2	0
39	Aga Ct	SR- 12				X			X		X			\$640,000	3	3	1	0	2	1	0
39	Chn Pale Eugenio Lago	SR- 19				X	X		X	X	X			\$647,000	3	3	1	0	2	1	0
39	Juan P Sarmiento Dr	SR- 20				X	X	X	X	X				\$815,000	3	3	1	0	2	1	0
39	Vicente D Lizama Dr	SR- 21				X	X		X	X				\$386,000	3	3	1	0	2	1	0
38	Blas Dela Cruz St	SR- 11							X	X				\$201,000	3	3	1	0	1	2	0
38	Felix T Dydasco Dr	SR- 31						X	X	X				\$128,000	3	3	1	0	1	2	0
37	Joaquin D Perez Dr	SR- 16				X		X	X	X				\$600,000	3	3	1	0	1	1	0
37	Juan M Cruz Dr	SR- 7				X		X	X	X				\$480,000	3	3	1	0	1	1	0
30	Pahong Dr	SR- 13				X			X		X			\$278,000	1	3	1	0	2	2	0
28	Chn Pale Duenas Lago	SR- 28				X	X		X	X	X			\$916,000	3	0	2	0	2	1	0
27	Gregorio S Borja Dr	SR- 32				X	X	X		X				\$1,883,000	3	0	1	2	1	0	0
27	Lalanghita Dr	SR- 14				X			X		X			\$307,000	1	3	1	0	1	1	0
24	Pale Ramon St	SR- 35				X		X	X	X		X		\$765,000	3	0	1	0	2	1	0
23	Bishop A S Apuron St	SR- 27	X			X	X		X					\$1,182,000	3	0	1	0	2	0	0
22	Vicente S Borja Dr	SR- 6	X						X	X		X		\$643,000	3	0	1	0	1	1	0
19	Felix T Pangelinan Dr	SR- 88			X									\$371,000	2	0	2	0	0	1	0
15	Easement/Road Construction and Naming of Road. 402-R10-2-17-8 thru 402-R10-2-17-14	SR- 1			X									\$960,000	2	0	1	0	0	1	0
15	Iseke St (Ike's Dr)	SR- 104			X									\$530,000	2	0	1	0	0	1	0
15	Lot (9) Block (3) Track 173	SR- 193			X									\$960,000	2	0	1	0	0	1	0
15	No Name	SR- 25			X									\$960,000	2	0	1	0	0	1	0
14	Side street off Chn Pale Duenas Lago	SR- 29	X											\$303,000	1	0	1	0	2	1	0

Village Streets Master Plan

Guam Village Streets Santa Rita Project List																									
Priority	Location	Map Designation	Work Types											Cost	Ranking Criteria										
			1	2	3	4	5	6	7	8	9	10	11		Public Health & Safety	Law and Court Mandates	Population Served	Traffic Congestion	Preservation of existing infrastructure	Cost	Right of Way				
TBD	A B Wonpat Ln	SR- 39																5	5	4	3	2	1	50	
TBD	A C Perez Cir	SR- 40																							
TBD	Agrahan Ln	SR- 41																							
TBD	Aguna	SR- 42																							
TBD	Aldrich Rd	SR- 43																							
TBD	Alifan Rd	SR- 44																							
TBD	Almagosa Cir	SR- 45																							
TBD	Alvarado St	SR- 46																							
TBD	Amantes Cir	SR- 47																							
TBD	Amarylis Ave	SR- 48																							
TBD	Anae Ln	SR- 49																							
TBD	Anderson St	SR- 50																							
TBD	Annex Ct	SR- 51																							
TBD	Anonas Ct	SR- 52																							
TBD	Anthurium	SR- 53																							
TBD	Antonio C Perez Cir	SR- 54																							
TBD	Apra View Ave	SR- 55																							
TBD	Apra Vista Ct	SR- 56																							
TBD	Asiga Ln	SR- 57																							
TBD	Atis Ct	SR- 58																							
TBD	Begonia St	SR- 59																							
TBD	Berry St	SR- 60																							
TBD	Bishop Baumgartner	SR- 61																							
TBD	Bishop F C Flores St	SR- 62																							
TBD	Blandy Road Rd	SR- 63																							
TBD	Bona Springs Rd	SR- 64																							
TBD	Bougainvillea St	SR- 65																							

Village Streets Master Plan

Guam Village Streets Santa Rita Project List																									
Priority	Location	Map Designation	Work Types											Cost	Ranking Criteria										
			1	2	3	4	5	6	7	8	9	10	11		Public Health & Safety	Law and Court Mandates	Population Served	Traffic Congestion	Preservation of existing infrastructure	Cost	Right of Way				
TBD	Broadway	SR- 66																5	5	4	3	2	1	50	
TBD	Cabras St	SR- 67																							
TBD	Caddy St	SR- 68																							
TBD	Carnation St	SR- 69																							
TBD	Chandiha St	SR- 70																							
TBD	Chn J Kindo	SR- 71																							
TBD	Chn Pale San Vitores Haya	SR- 72																							
TBD	Chn Pale San Vitores Lago	SR- 73																							
TBD	Cocos Ln	SR- 74																							
TBD	Columbus Cir	SR- 75																							
TBD	Coral Pit Rd	SR- 76																							
TBD	Cpl I Sablan St	SR- 77																							
TBD	Crane Rd	SR- 78																							
TBD	Cross Bow Rd	SR- 79																							
TBD	Dealy Lp Rd	SR- 80																							
TBD	Dealy Rd	SR- 81																							
TBD	Dyess Ave	SR- 82																							
TBD	E St	SR- 83																							
TBD	Elrod Avenue Ave	SR- 84																							
TBD	Eod Rd	SR- 85																							
TBD	F R A Dr	SR- 86																							
TBD	Felix C Babauta Dr	SR- 87																							
TBD	Fleming St	SR- 89																							
TBD	Fourth St	SR- 90																							
TBD	Gabgab Beach Rd	SR- 91																							
TBD	Gardenia St	SR- 92																							
TBD	Gilmore Ave	SR- 93																							

Village Streets Master Plan

Guam Village Streets Santa Rita Project List																							
Priority	Location	Map Designation	Work Types											Cost	Ranking Criteria								
			1	2	3	4	5	6	7	8	9	10	11		Public Health & Safety	Law and Court Mandates	Population Served	Traffic Congestion	Preservation of existing infrastructure	Cost	Right of Way		
TBD	Granada Ave	SR- 94															5	5	4	3	2	1	50
TBD	Haputo Rd	SR- 95																					
TBD	Harbor Rd	SR- 96																					
TBD	Harmon Rd	SR- 97																					
TBD	Harstand Rd	SR- 98																					
TBD	Hibiscus Ave	SR- 99																					
TBD	High Rd	SR- 100																					
TBD	Hussey Rd	SR- 101																					
TBD	Hutchings St	SR- 102																					
TBD	Ignacio A Cruz Dr	SR- 103																					
TBD	J Kindo Ave	SR- 105																					
TBD	J P Dr	SR- 106																					
TBD	Jasmine Rd	SR- 107																					
TBD	Jesus C Cruz Dr	SR- 108																					
TBD	Jose S N Santos Dr	SR- 109																					
TBD	Jose S N Santos St	SR- 110																					
TBD	Juan C Lizama St	SR- 111																					
TBD	Kafo Ct	SR- 112																					
TBD	Kahili St	SR- 113																					
TBD	Katsadan Padre Palomo Haya	SR- 114																					
TBD	Katsadan Padre Palomo Lago	SR- 115																					
TBD	Kilo Wharf Dr	SR- 116																					
TBD	Lemai Dr	SR- 117																					
TBD	Lotus Cir	SR- 118																					
TBD	Lower Harmon Rd	SR- 119																					
TBD	Lower Kitts Rd	SR- 120																					
TBD	Madrid Cir	SR- 121																					

Village Streets Master Plan

Guam Village Streets Santa Rita Project List																							
Priority	Location	Map Designation	Work Types											Cost	Ranking Criteria								
			1	2	3	4	5	6	7	8	9	10	11		Public Health & Safety	Law and Court Mandates	Population Served	Traffic Congestion	Preservation of existing infrastructure	Cost	Right of Way		
TBD	Magellan	SR- 122															5	5	4	3	2	1	50
TBD	Main St	SR- 123																					
TBD	Maria P Perez Ct	SR- 124																					
TBD	Marine Corps Dr	SR- 125																					
TBD	Market St	SR- 126																					
TBD	Mason St	SR- 127																					
TBD	Mcmillen Dr	SR- 128																					
TBD	Mimosa St	SR- 129																					
TBD	Mormon Ct	SR- 130																					
TBD	Mount Tenjo Ave	SR- 131																					
TBD	Mt Alifan Ln	SR- 132																					
TBD	Mt Alutom St	SR- 133																					
TBD	Mt Lamlam St	SR- 134																					
TBD	Mt Santa Rosa St	SR- 135																					
TBD	Murray Rd	SR- 136																					
TBD	N Kitts Rd	SR- 137																					
TBD	New St	SR- 138																					
TBD	Neye Ln	SR- 139																					
TBD	Nijok St	SR- 140																					
TBD	No Name	SR- 5																					
TBD	Noble Cir	SR- 141																					
TBD	Norton Lp Rd	SR- 142																					
TBD	Norton Rd	SR- 143																					
TBD	Obispo Olaiz St	SR- 144																					
TBD	Orote Pt Dr	SR- 145																					
TBD	Orote Pt Rd	SR- 146																					
TBD	Pacifico	SR- 147																					

Village Streets Master Plan


Guam Village Streets Santa Rita Project List																								
Priority	Location	Map Designation	Work Types											Cost	Ranking Criteria									
			1	2	3	4	5	6	7	8	9	10	11		Public Health & Safety	Law and Court Mandates	Population Served	Traffic Congestion	Preservation of existing infrastructure	Cost	Right of Way			
TBD	Pale De Canals Dr	SR- 148															5	5	4	3	2	1	50	
TBD	Pale De Larrasoanna St	SR- 149																						
TBD	Pale De Leon St	SR- 150																						
TBD	Pale Duenas Ct	SR- 151																						
TBD	Pale Gil St	SR- 152																						
TBD	Palmas	SR- 153																						
TBD	Park St	SR- 154																						
TBD	Parsons Rd	SR- 155																						
TBD	Pati Cir	SR- 156																						
TBD	Pennsylvania	SR- 157																						
TBD	Plumeria Ct	SR- 158																						
TBD	Plumeria St	SR- 159																						
TBD	Portola	SR- 160																						
TBD	Powers Rd	SR- 161																						
TBD	Quenga St	SR- 162																						
TBD	Rota St	SR- 163																						
TBD	S Columbus	SR- 164																						
TBD	S Kitts Rd	SR- 165																						
TBD	S-11	SR- 166																						
TBD	S-16	SR- 167																						
TBD	S-2	SR- 168																						
TBD	S-4	SR- 169																						
TBD	Saford Rd	SR- 170																						
TBD	Saipan St	SR- 171																						
TBD	Salinas Cir	SR- 172																						
TBD	San Antonio St	SR- 173																						
TBD	San Isidro Rd	SR- 174																						

**Village Streets Master Plan
Sinajana Project List**

APPROVED BY:

 *for* 10/20/09

acting
ROKE B. BLAS
Mayor
Municipality of Sinajana

 10/20/09

ROBERT R.D.C. HOFMANN
Vice Mayor
Municipality of Sinajana

Village Streets Master Plan

Guam Village Streets Sinajana Project List																					
Priority	Location	Map Designation	Work Types											Cost	Ranking Criteria						
			1	2	3	4	5	6	7	8	9	10	11		Public Health & Safety	Law and Court Mandates	Population Served	Traffic Congestion	Preservation of existing infrastructure	Cost	Right of Way
			Traffic Safety	Bus Stops	Paving	Pavement Repair	Street Extension / Widening	Lighting	Signage	Drainage	Utilities	Guardrail	Structures and Other		5	5	4	3	2	1	-50
50	NW Spring Ln	Si- 6	X			X	X		X	X				\$679,000	3	3	1	3	3	1	0
50	Spring Ln	Si- 3	X	X		X			X	X		X		\$649,000	3	3	2	3	1	1	0
48	Afame Rd	Si- 1	X	X		X				X	X	X		\$1,890,000	3	3	2	2	2	0	0
41	Alvarez Rd / Chn Chaot	Si- 7				X	X		X	X				\$377,000	3	3	1	0	3	1	0
39	Lucio Rd	Si- 8	X	X		X		X	X	X	X	X		\$819,000	3	3	1	0	2	1	0
35	S-2 (Nungi St)	Si- 4			X									\$396,000	3	3	1	0	0	1	0
35	Tutujan Dr	Si- 19		X		X								\$173,000	3	0	2	2	2	2	0
33	Daso Rd	Si- 2	X			X	X							\$858,000	1	3	1	2	1	1	0
33	E Chn guma Yuus Ct	Si- 21		X		X								\$63,000	2	0	2	3	2	2	0
31	Avenida Herman De Leon	Si- 14		X		X			X	X	X			\$1,062,000	3	0	2	2	1	0	0
30	S-12 Unnamed St (Intersecting Nungi St)	Si- 5			X									\$370,000	2	3	1	0	0	1	0
29	W Chn guma Yuus Ct	Si- 20		X		X								\$173,000	2	0	1	3	2	2	0
28	Rt 4	Si- 11							X			X		\$524,000	1	0	3	2	2	1	0
26	Butler Rd	Si- 15				X	X	X	X					\$321,000	3	0	1	0	3	1	0
26	Chn Macajna	Si- 26				X			X		X			\$17,000	1	0	2	2	2	3	0
26	Pangelinan Ct	Si- 25				X	X	X	X	X				\$422,000	3	0	1	0	3	1	0
26	S-2 (Asuncion Dr)	Si- 18	X	X		X	X		X	X				\$707,000	3	0	1	0	3	1	0
26	Westfall Ct	Si- 24				X	X		X	X				\$377,000	3	0	1	0	3	1	0
25	N Gado Ln	Si- 30								X				\$118,000	3	0	1	0	2	2	0
25	S-7 (Chn Pipeline)	Si- 12	X			X	X	X	X	X	X	X	X	\$1,188,000	3	0	1	0	3	0	0
23	Nelson Dr	Si- 31				X								\$145,000	3	0	1	0	1	2	0
22	Bien Venida Ave	Si- 29				X								\$312,000	1	0	2	2	1	1	0
22	Crisostomo St	Si- 13	X					X						\$348,000	3	0	1	0	1	1	0
21	Calle Angel Flores St	Si- 22	X			X			X		X			\$1,144,000	1	0	2	2	1	0	0
15	Bishop Dr	Si- 28										X		\$70,000	1	0	1	0	2	2	0
15	NE Spring Ln	Si- 16			X									\$370,000	2	0	1	0	0	1	0
TBD	Aggag Ct	Si- 32																			

Village Streets Master Plan

Guam Village Streets Sinajana Project List																						
Priority	Location	Map Designation	Work Types											Cost	Ranking Criteria							
			1	2	3	4	5	6	7	8	9	10	11		5	5	4	3	2	1	-50	
			Traffic Safety	Bus Stops	Paving	Pavement Repair	Street Extension / Widening	Lighting	Signage	Drainage	Utilities	Guardrail	Structures and Other		Public Health & Safety	Law and Court Mandates	Population Served	Traffic Congestion	Preservation of existing infrastructure	Cost	Right of Way	
TBD	Anonas Ct	Si- 33																				
TBD	Atis Ct	Si- 34																				
TBD	Bien Avenida Ct	Si- 35																				
TBD	Bitas Ct	Si- 36																				
TBD	Camachili Ct	Si- 37																				
TBD	Chandiha Ct	Si- 38																				
TBD	Chato Ct	Si- 39																				
TBD	Eron Ln	Si- 40																				
TBD	Fadang Ct	Si- 41																				
TBD	Fensu Ct	Si- 42																				
TBD	Gado Ln	Si- 43																				
TBD	Granada Ln	Si- 44																				
TBD	Gunut Dr	Si- 45																				
TBD	Kafu Ct	Si- 46																				
TBD	Kindo Cir	Si- 47																				
TBD	Mansanita Ct	Si- 48																				
TBD	Mendiola Ln	Si- 49																				
TBD	N Pina Ct	Si- 50																				
TBD	N Spring Ln	Si- 51																				
TBD	Otot Ct	Si- 52																				
TBD	Pahong Ct	Si- 53																				
TBD	Papato Ct	Si- 54																				
TBD	Papato Ln	Si- 55																				
TBD	Piga Ct	Si- 56																				
TBD	Piot Ct	Si- 57																				
TBD	Pipino Ct	Si- 58																				
TBD	Pndg	Si- 59																				
TBD	Pugua Ln	Si- 60																				

**Village Streets Master Plan
Talofofo Project List**

APPROVED BY:



VICENTE S. TAITAGUE
Mayor
Municipality of Talofofo

Village Streets Master Plan

Guam Village Streets Talofofo Project List																					
Priority	Location	Map Designation	Work Types											Cost	Ranking Criteria						
			1	2	3	4	5	6	7	8	9	10	11		5	5	4	3	2	1	50
			Traffic Safety	Bus Stops	Paving	Pavement Repair	Street Extension / Widening	Lighting	Signage	Drainage	Utilities	Guardrail	Structures and Other		Public Health & Safety	Law and Court Mandates	Population Served	Traffic Congestion	Preservation of existing infrastructure	Cost	Right of Way
43	Francisco A Reyes Ave	Tf- 67					X		X	X				\$680,000	3	3	2	0	2	1	0
43	Jose P Cruz St	Tf- 56				X			X	X		X		\$842,000	3	3	2	0	2	1	0
42	N David Gorton St	Tf- 58				X	X		X	X		X		\$1,167,000	3	3	2	0	2	0	0
41	Rt 4 & Rt 4A Junction	Tf- 140	X				X		X			X		\$403,000	3	0	3	3	2	1	0
39	S David Gorton St	Tf- 57				X	X		X	X		X		\$678,000	3	3	1	0	2	1	0
39	S Ignacio P Quitugua St	Tf- 64				X	X			X				\$685,000	3	3	1	0	2	1	0
38	Ernest P Santos St	Tf- 10				X			X	X				\$1,958,000	3	3	1	0	2	0	0
38	N Ignacio P Quitugua St	Tf- 63				X	X		X	X	X			\$1,178,000	3	3	1	0	2	0	0
35	Paulino Hts Rd	Tf- 94			X									\$257,000	2	3	2	0	0	2	0
34	Padua Ln	Tf- 88					X							\$217,000	1	3	2	0	2	2	0
33	Pacha Dr	Tf- 83				X								\$519,000	1	3	2	0	2	1	0
33	San Miguel St	Tf- 138				X			X			X		\$331,000	1	3	2	0	2	1	0
31	Cabrera Ln	Tf- 73							X					\$4,000	1	3	1	0	2	3	0
31	Chn Mapao	Tf- 5			X									\$297,000	2	3	1	0	0	2	0
31	Don Dei Dr	Tf- 84			X									\$292,000	2	3	1	0	0	2	0
31	Mariano M Blas St	Tf- 32							X					\$3,000	1	3	1	0	2	3	0
30	Chn Fina	Tf- 4			X									\$619,000	2	3	1	0	0	1	0
30	Ralph Benavente St	Tf- 125			X									\$561,000	2	3	1	0	0	1	0
30	S Leonardo C Tenorio St	Tf- 62			X									\$669,000	2	3	1	0	0	1	0
30	W Manuel Mantanona Ln	Tf- 128				X			X					\$225,000	1	3	1	0	2	2	0
29	Cruz HTS	Tf- 87			X									\$1,314,000	2	3	1	0	0	0	0
29	Perez Heights	Tf- 89			X									\$1,212,000	2	3	1	0	0	0	0
29	W Johnny S Taitague St	Tf- 39				X	X		X			X		\$836,000	1	3	1	0	2	1	0
28	N Leonardo C Tenorio St	Tf- 61				X			X			X		\$1,228,000	1	3	1	0	2	0	0
25	Chn Kiroga	Tf- 65							X	X		X		\$110,000	3	0	1	0	2	2	0
25	Monte Dr	Tf- 116							X	X				\$74,000	3	0	1	0	2	2	0
24	N San Miguel St	Tf- 60				X			X	X				\$231,000	2	0	2	0	2	2	0

Village Streets Master Plan

Guam Village Streets Talofofo Project List																						
Priority	Location	Map Designation	Work Types											Cost	Ranking Criteria							
			1	2	3	4	5	6	7	8	9	10	11		5	5	4	3	2	1	50	
			Traffic Safety	Bus Stops	Paving	Pavement Repair	Street Extension / Widening	Lighting	Signage	Drainage	Utilities	Guardrail	Structures and Other		Public Health & Safety	Law and Court Mandates	Population Served	Traffic Congestion	Preservation of existing infrastructure	Cost	Right of Way	
19	Chn Mata	Tf- 71							X						\$169,000	1	0	2	0	2	2	0
19	Enrique S San Nicolas Ln	Tf- 28					X		X						\$284,000	1	0	2	0	2	2	0
19	River Boat Cruise	Tf- 139			X										\$561,000	2	0	2	0	0	1	0
19	S San Miguel St	Tf- 59			X										\$646,000	2	0	2	0	0	1	0
18	Tun Mariano Rd	Tf- 90				X	X		X						\$327,000	1	0	2	0	2	1	0
16	Aridondon Maite	Tf- 69							X						\$6,000	1	0	1	0	2	3	0
16	Biradan Ladera	Tf- 54							X						\$2,000	1	0	1	0	2	3	0
16	Biradan Leonardo Tenoria	Tf- 34							X			X			\$43,000	1	0	1	0	2	3	0
16	Biradan Maite	Tf- 70							X						\$1,000	1	0	1	0	2	3	0
16	Biradan Pagunon	Tf- 49							X						\$1,000	1	0	1	0	2	3	0
16	Chn Ayuyu	Tf- 52							X			X			\$42,000	1	0	1	0	2	3	0
16	Chn Baranka	Tf- 91			X										\$160,000	2	0	1	0	0	2	0
16	Chn Nauta / Nauta St	Tf- 33							X						\$6,000	1	0	1	0	2	3	0
16	Chong C Castro Hill	Tf- 77			X										\$247,000	2	0	1	0	0	2	0
16	Duenas Rd	Tf- 80							X						\$2,000	1	0	1	0	2	3	0
16	Dydasco Ct	Tf- 103							X						\$1,000	1	0	1	0	2	3	0
16	Enrique S San Nicolas Ct	Tf- 27			X										\$140,000	2	0	1	0	0	2	0
16	Francisco M Duenas St	Tf- 43			X										\$120,000	2	0	1	0	0	2	0
16	Hibiscus St	Tf- 102			X										\$217,000	2	0	1	0	0	2	0
16	Kay Ct	Tf- 98			X										\$100,000	2	0	1	0	0	2	0
16	Kyn As Lucas	Tf- 35							X						\$2,000	1	0	1	0	2	3	0
16	Kyn Bachinanggo Rd	Tf- 55							X						\$3,000	1	0	1	0	2	3	0
16	Kyn Dok Dok	Tf- 37							X						\$3,000	1	0	1	0	2	3	0
16	Kyn Kahet	Tf- 66							X						\$2,000	1	0	1	0	2	3	0
16	Kyn Lemmai	Tf- 38							X						\$7,000	1	0	1	0	2	3	0
16	Kyn Pagunon	Tf- 50							X						\$5,000	1	0	1	0	2	3	0
16	Kyn Togcha	Tf- 51							X						\$5,000	1	0	1	0	2	3	0

Village Streets Master Plan

Guam Village Streets Talofofo Project List																					
Priority	Location	Map Designation	Work Types											Cost	Ranking Criteria						
			1	2	3	4	5	6	7	8	9	10	11		5	5	4	3	2	1	50
			Traffic Safety	Bus Stops	Paving	Pavement Repair	Street Extension / Widening	Lighting	Signage	Drainage	Utilities	Guardrail	Structures and Other		Public Health & Safety	Law and Court Mandates	Population Served	Traffic Congestion	Preservation of existing infrastructure	Cost	Right of Way
16	N Chn Caton Ladera	Tf- 118							X					\$5,000	1	0	1	0	2	3	0
16	N Chn Flores	Tf- 108			X									\$194,000	2	0	1	0	0	2	0
16	N Father Tim St	Tf- 45							X					\$1,000	1	0	1	0	2	3	0
16	N Ignacio C Castro St	Tf- 48							X					\$1,000	1	0	1	0	2	3	0
16	N Lu Otts Ln	Tf- 105			X									\$276,000	2	0	1	0	0	2	0
16	N Siguenza Ct	Tf- 18			X									\$183,000	2	0	1	0	0	2	0
16	Okso' Antonio B. Duenas	Tf- 112			X									\$194,000	2	0	1	0	0	2	0
16	Pacifico Dr	Tf- 115			X									\$214,000	2	0	1	0	0	2	0
16	Pale Duenas St	Tf- 46							X					\$5,000	1	0	1	0	2	3	0
16	Pasaderun Benavante	Tf- 31			X									\$220,000	2	0	1	0	0	2	0
16	Pasaderun Francisco Diego	Tf- 15							X					\$2,000	1	0	1	0	2	3	0
16	Pasaderun Nauta	Tf- 11			X									\$165,000	2	0	1	0	0	2	0
16	S Chn Flores	Tf- 107			X									\$275,000	2	0	1	0	0	2	0
16	S Darwin Ln	Tf- 86			X									\$238,000	2	0	1	0	0	2	0
16	S Father Tim St	Tf- 44							X					\$1,000	1	0	1	0	2	3	0
16	S Ignacio C Castro St	Tf- 47							X					\$1,000	1	0	1	0	2	3	0
16	S Lu Otts Ln	Tf- 106			X									\$255,000	2	0	1	0	0	2	0
16	SPC Richard Degracia Naputi Ct	Tf- 68							X					\$2,000	1	0	1	0	2	3	0
15	Aridondon As Lucas	Tf- 36							X			X		\$288,000	1	0	1	0	2	2	0
15	Aridondoni As Lucas	Tf- 158			X									\$561,000	2	0	1	0	0	1	0
15	As Lucas Ln	Tf- 9			X									\$339,000	2	0	1	0	0	1	0
15	Atoiogue Ln	Tf- 14			X									\$561,000	2	0	1	0	0	1	0
15	Augusto C Paulino Cir	Tf- 100			X									\$336,000	2	0	1	0	0	1	0
15	Beck Ping St	Tf- 92					X	X						\$119,000	1	0	1	0	2	2	0
15	Beja Rd	Tf- 104				X	X	X						\$202,000	1	0	1	0	2	2	0
15	Ben & Wayne Ulloa's Ranch	Tf- 132			X									\$561,000	2	0	1	0	0	1	0
15	Billy Two Cows Hill	Tf- 74					X	X				X		\$162,000	1	0	1	0	2	2	0

Village Streets Master Plan

Guam Village Streets Talofofo Project List																						
Priority	Location	Map Designation	Work Types											Cost	Ranking Criteria							
			1	2	3	4	5	6	7	8	9	10	11		5	5	4	3	2	1	50	
			Traffic Safety	Bus Stops	Paving	Pavement Repair	Street Extension / Widening	Lighting	Signage	Drainage	Utilities	Guardrail	Structures and Other		Public Health & Safety	Law and Court Mandates	Population Served	Traffic Congestion	Preservation of existing infrastructure	Cost	Right of Way	
15	Canton Ladera	Tf- 142			X										\$561,000	2	0	1	0	0	1	0
15	Cayetano Quinata Ln	Tf- 20			X										\$675,000	2	0	1	0	0	1	0
15	Chn Benjamin Tamanglo	Tf- 25			X										\$363,000	2	0	1	0	0	1	0
15	Chn Carmen P Leon Guerrero	Tf- 96			X										\$598,000	2	0	1	0	0	1	0
15	Chn Flores	Tf- 144			X										\$561,000	2	0	1	0	0	1	0
15	Chn Isa	Tf- 110			X										\$561,000	2	0	1	0	0	1	0
15	Chn Ocean View	Tf- 109			X										\$312,000	2	0	1	0	0	1	0
15	Chn Tan Maria C Paulino	Tf- 101			X										\$354,000	2	0	1	0	0	1	0
15	Cruz Heights	Tf- 143			X										\$561,000	2	0	1	0	0	1	0
15	Delores Chargulaf	Tf- 133			X										\$561,000	2	0	1	0	0	1	0
15	E Juan P Mantanona St	Tf- 40			X										\$561,000	2	0	1	0	0	1	0
15	Ernest P Santos Loop	Tf- 3			X										\$561,000	2	0	1	0	0	1	0
15	Familian Santos	Tf- 7			X										\$561,000	2	0	1	0	0	1	0
15	Flores St	Tf- 131			X										\$561,000	2	0	1	0	0	1	0
15	Hali Kai Ct	Tf- 147			X										\$561,000	2	0	1	0	0	1	0
15	Jesus Grace Ct	Tf- 21			X										\$561,000	2	0	1	0	0	1	0
15	Joquin Babauta's farm	Tf- 141			X										\$561,000	2	0	1	0	0	1	0
15	Manuel C Tenorio Dr	Tf- 76				X	X		X						\$264,000	1	0	1	0	2	2	0
15	Martin Ct	Tf- 113				X			X						\$56,000	1	0	1	0	2	2	0
15	Mr. Wangs Fish Farm	Tf- 135			X										\$561,000	2	0	1	0	0	1	0
15	N Darwin Ln	Tf- 85			X										\$561,000	2	0	1	0	0	1	0
15	Ocean View	Tf- 150			X										\$561,000	2	0	1	0	0	1	0
15	Pasaderan Francisco P Perez	Tf- 117			X										\$561,000	2	0	1	0	0	1	0
15	Pasaderun Enrique S San Nicolas	Tf- 26			X										\$592,000	2	0	1	0	0	1	0
15	Pasaderun Golf View	Tf- 29			X										\$570,000	2	0	1	0	0	1	0
15	Pasaderun Jesus Grace	Tf- 22			X										\$305,000	2	0	1	0	0	1	0
15	Pasaderun Ralph Santos / Ralph P Santos St	Tf- 16			X										\$561,000	2	0	1	0	0	1	0

Village Streets Master Plan

Guam Village Streets Talofofo Project List																					
Priority	Location	Map Designation	Work Types											Cost	Ranking Criteria						
			1	2	3	4	5	6	7	8	9	10	11		5	5	4	3	2	1	50
			Traffic Safety	Bus Stops	Paving	Pavement Repair	Street Extension / Widening	Lighting	Signage	Drainage	Utilities	Guardrail	Structures and Other		Public Health & Safety	Law and Court Mandates	Population Served	Traffic Congestion	Preservation of existing infrastructure	Cost	Right of Way
15	Pasderun Tasi	Tf- 97			X									\$561,000	2	0	1	0	0	1	0
15	Ray Quintanillia St	Tf- 136			X									\$561,000	2	0	1	0	0	1	0
15	Roberto Rd	Tf- 114				X	X							\$225,000	1	0	1	0	2	2	0
15	S Ch F	Tf- 151			X									\$561,000	2	0	1	0	0	1	0
15	S Chn Caton Ladera	Tf- 119			X									\$561,000	2	0	1	0	0	1	0
15	S Paulino Hts	Tf- 81			X									\$898,000	2	0	1	0	0	1	0
15	S Siguena Ct	Tf- 17			X									\$561,000	2	0	1	0	0	1	0
15	Sabana Dr	Tf- 95			X									\$460,000	2	0	1	0	0	1	0
15	Santos St	Tf- 137			X									\$561,000	2	0	1	0	0	1	0
15	Siguena St	Tf- 19			X									\$449,000	2	0	1	0	0	1	0
15	Tan Ana Duenas Aflague Ct	Tf- 2			X									\$561,000	2	0	1	0	0	1	0
15	Tomas Perez Ave	Tf- 13				X			X					\$76,000	1	0	1	0	2	2	0
15	Vicente C Castro Dr	Tf- 72					X		X					\$147,000	1	0	1	0	2	2	0
15	Vincente A Chargualal	Tf- 8			X									\$600,000	2	0	1	0	0	1	0
15	Vincente A Naputi Dr	Tf- 78			X									\$390,000	2	0	1	0	0	1	0
15	Vincente B Pablo Ln	Tf- 6			X									\$530,000	2	0	1	0	0	1	0
15	W Juan P Mantonona St	Tf- 41			X									\$770,000	2	0	1	0	0	1	0
14	Calvo Beach Rd	Tf- 93			X									\$1,092,000	2	0	1	0	0	0	0
14	Camacho St	Tf- 24				X			X					\$472,000	1	0	1	0	2	1	0
14	Chn Benavente	Tf- 30			X									\$1,176,000	2	0	1	0	0	0	0
14	Chn Canton Ladera	Tf- 53			X									\$2,619,000	2	0	1	0	0	0	0
14	Chn Jesus Grace	Tf- 23			X									\$1,105,000	2	0	1	0	0	0	0
14	Manuel P Mantonona Ln	Tf- 75				X			X			X		\$400,000	1	0	1	0	2	1	0
14	N Paulino Hts	Tf- 82			X									\$1,195,000	2	0	1	0	0	0	0
13	E Johnny S Taitague St	Tf- 12				X	X		X			X		\$1,259,000	1	0	1	0	2	0	0
11	Chn Tun Manet T Paulino	Tf- 99			X									\$561,000	2	0	0	0	0	1	0
11	Ramon C Aguon Dr	Tf- 79			X									\$762,000	2	0	0	0	0	1	0

Village Streets Master Plan

Guam Village Streets Talofofo Project List																																				
Priority	Location	Map Designation	Work Types											Cost	Ranking Criteria																					
			1	2	3	4	5	6	7	8	9	10	11		Public Health & Safety	Law and Court Mandates	Population Served	Traffic Congestion	Preservation of existing infrastructure	Cost	Right of Way															
TBD	Babulao	Tf- 152																																		
TBD	Chn Tan Maria	Tf- 153																																		
TBD	Cruz	Tf- 154																																		
TBD	Ipan Public Beach	Tf- 155																																		
TBD	Jones Beach Rd	Tf- 156																																		
TBD	Nauta Ln	Tf- 123																																		
TBD	Vicente A Chargualal	Tf- 157																																		
		Village Totals	1	0	77	21	17	0	54	10	1	15	0		\$57,792,000																					

Italic font indicates the value assigned has some uncertainty.

**Village Streets Master Plan
Tamuning-Tumon-Harmon Project List**

APPROVED BY:

 10-22-09

FRANCISCO "FRANK" C. BLAS
Mayor
Municipality of Tamuning-Tumon-Harmon

LOUISE C. RIVERA
Vice Mayor
Municipality of Tamuning-Tumon-Harmon

Village Streets Master Plan

Guam Village Streets Tamuning-Tumon-Harmon Project List																					
Priority	Location	Map Designation	Work Types											Cost	Ranking Criteria						
			1	2	3	4	5	6	7	8	9	10	11		Public Health & Safety	Law and Court Mandates	Population Served	Traffic Congestion	Preservation of existing infrastructure	Cost	Right of Way
			Traffic Safety	Bus Stops	Paving	Pavement Repair	Street Extension / Widening	Lighting	Signage	Drainage	Utilities	Guardrail	Structures and Other		5	5	4	3	2	1	-50
43	Black Construction Rd	Tm- 29				X	X		X	X	X			\$717,000	3	3	2	0	2	1	0
43	Harmon Industrial Pk (East)	Tm- 22						X	X	X	X			\$353,000	3	3	1	2	1	1	0
43	Harmon Industrial Pk (West)	Tm- 23						X	X	X	X			\$353,000	3	3	1	2	1	1	0
42	Rt 1 by P.U.A.G. Pump Station in front of Chief Brodie Memorial School	Tm- 13				X				X				\$124,000	3	0	3	3	2	2	0
39	Trenton Blvd	Tm- 56				X			X	X	X			\$444,000	3	3	1	0	2	1	0
39	Tun Manuel Rivera St	Tm- 27				X	X	X	X	X				\$669,000	3	3	1	0	2	1	0
39	Veronica Wy	Tm- 65				X			X	X	X			\$580,000	3	3	1	0	2	1	0
39	Vivian Wy	Tm- 66		X		X			X	X				\$626,000	3	3	1	0	2	1	0
36	Paz St / Paraiso St	Tm- 47		X										\$28,000	3	0	2	2	2	3	0
35	Serenu Ave	Tm- 52				X	X		X	X	X			\$1,332,000	3	0	2	2	3	0	0
34	Carlos Heights Rd	Tm- 24					X		X					\$209,000	1	3	2	0	2	2	0
33	by G-Spot Night Club	Tm- 7						X						\$23,000	1	0	3	3	2	3	0
33	Rt 1 by Guam Savings	Tm- 3						X						\$23,000	1	0	3	3	2	3	0
33	Tun Jose Salas St	Tm- 62				X		X	X	X	X			\$1,207,000	3	0	2	2	2	0	0
32	Pick A Nail Rd (Tun Jusen Salas Street)	Tm- 50				X		X	X					\$309,000	3	0	2	2	1	1	0
32	SS-01	Tm- 54				X	X	X	X					\$513,000	3	0	2	2	1	1	0
31	Marata St	Tm- 44				X	X	X	X	X				\$1,309,000	3	0	1	2	3	0	0
30	Acho Tasi Ln	Tm- 69				X								\$284,000	1	3	1	0	2	2	0
30	Father San Vitores St	Tm- 37				X		X	X					\$309,000	3	0	2	0	3	1	0
30	Julie Ct	Tm- 43				X			X					\$64,000	1	3	1	0	2	2	0
30	Rivera Ln	Tm- 51				X			X					\$273,000	2	0	2	2	2	2	0
29	Guerrero Dr	Tm- 39				X		X	X	X				\$1,117,000	3	0	1	2	2	0	0
29	Pas St	Tm- 48		X		X		X	X	X	X			\$1,208,000	3	0	1	2	2	0	0
29	Tun Joaquin Flores Rd	Tm- 59				X		X	X	X				\$1,260,000	3	0	2	0	3	0	0
28	Alupang St	Tm- 33	X			X			X	X				\$906,000	3	0	2	0	2	1	0
28	Mamis St	Tm- 92								X	X			\$437,000	3	0	2	0	2	1	0
28	Tun Juan Rivera Wy	Tm- 61				X	X	X	X	X				\$835,000	3	0	2	0	2	1	0

Village Streets Master Plan

Guam Village Streets Tamuning-Tumon-Harmon Project List																					
Priority	Location	Map Designation	Work Types											Cost	Ranking Criteria						
			1	2	3	4	5	6	7	8	9	10	11		Public Health & Safety	Law and Court Mandates	Population Served	Traffic Congestion	Preservation of existing infrastructure	Cost	Right of Way
			Traffic Safety	Bus Stops	Paving	Pavement Repair	Street Extension / Widening	Lighting	Signage	Drainage	Utilities	Guardrail	Structures and Other		5	5	4	3	2	1	-50
28	W ATTY Alberto Lamorena St	Tm- 106				X		X		X				\$319,000	3	0	2	0	2	1	0
27	Cascahu St / Cuscaho Rd	Tm- 34		X		X			X	X				\$274,000	3	0	1	0	3	2	0
27	Sunrise St	Tm- 55				X	X	X	X	X	X			\$1,161,000	3	0	2	0	2	0	0
26	Belmont Ave	Tm- 71	X			X		X		X				\$832,000	3	0	1	0	3	1	0
26	Father Ramon St (New Perzville Rd)	Tm- 32				X		X	X	X				\$997,000	3	0	1	0	3	1	0
26	Felis St (Old Perezville Rd)	Tm- 31				X		X	X	X	X			\$476,000	3	0	1	0	3	1	0
26	Tun Felix Camacho St	Tm- 58				X	X		X	X	X			\$311,000	3	0	2	0	1	1	0
25	Carnation Ln	Tm- 79				X	X	X	X	X	X			\$957,000	3	0	1	0	2	2	0
25	Charo Ln	Tm- 122								X				\$252,000	3	0	1	0	2	2	0
25	E Segundo Leon Guerrero St	Tm- 139								X				\$144,000	3	0	1	0	2	2	0
25	Frank H Cushing Wy	Tm- 82								X				\$156,000	3	0	1	0	2	2	0
25	Fujita Rd	Tm- 81							X	X				\$229,000	3	0	1	0	2	2	0
25	Ilipog Dr	Tm- 160								X				\$182,000	3	0	1	0	2	2	0
25	intersection Happy Landing Rd	Tm- 10								X				\$51,000	3	0	1	0	2	2	0
25	Tan Agnes M Camacho St	Tm- 213			X									\$195,000	3	0	1	0	2	2	0
24	Castro Ln	Tm- 83				X				X				\$560,000	3	0	1	0	2	1	0
24	Charles Torres St	Tm- 98		X		X				X				\$422,000	3	0	1	0	2	1	0
24	E T Calvo Memorial Pk Wy	Tm- 140				X				X				\$387,000	3	0	1	0	2	1	0
24	Elaine Dr	Tm- 9				X			X	X	X			\$591,000	3	0	1	0	2	1	0
24	Hafa Adai Ln	Tm- 94						X		X				\$555,000	3	0	1	0	2	1	0
24	Iriarte Rd	Tm- 41				X	X		X	X				\$783,000	3	0	1	0	2	1	0
24	Linda Wy	Tm- 72				X				X				\$447,000	3	0	1	0	2	1	0
24	Pale Leon Murphy St	Tm- 45				X	X	X	X	X				\$649,000	3	0	1	0	2	1	0
24	Tun Josen Emetarian Camacho St	Tm- 60				X	X	X	X	X				\$757,000	3	0	1	0	2	1	0
24	Tun Josen Toves Wy	Tm- 229				X	X			X				\$302,000	3	0	1	0	2	1	0
24	Tun Juan Duenas St	Tm- 230				X	X			X				\$352,000	3	0	1	0	2	1	0
24	Tun Juan Rivera St	Tm- 232				X	X			X				\$325,000	3	0	1	0	2	1	0

Village Streets Master Plan

Guam Village Streets Tamuning-Tumon-Harmon Project List																					
Priority	Location	Map Designation	Work Types											Cost	Ranking Criteria						
			1	2	3	4	5	6	7	8	9	10	11		Public Health & Safety	Law and Court Mandates	Population Served	Traffic Congestion	Preservation of existing infrastructure	Cost	Right of Way
			Traffic Safety	Bus Stops	Paving	Pavement Repair	Street Extension / Widening	Lighting	Signage	Drainage	Utilities	Guardrail	Structures and Other		5	5	4	3	2	1	-50
24	Tun Pedro Ada St	Tm- 63				X	X		X	X				\$639,000	3	0	1	0	2	1	0
24	W Segundo Leon Guerrero	Tm- 242				X				X				\$417,000	3	0	1	0	2	1	0
23	Mall St	Tm- 170						X		X				\$122,000	3	0	1	0	1	2	0
23	Plumeria Ln	Tm- 180					X	X		X				\$194,000	3	0	1	0	1	2	0
23	S Sgt David Camacho St	Tm- 192								X				\$179,000	3	0	1	0	1	2	0
22	JL Baker St	Tm- 42				X		X	X	X				\$471,000	3	0	1	0	1	1	0
20	Chn Amot St	Tm- 124						X	X					\$77,000	2	0	1	0	2	2	0
20	Chn Pasaheru	Tm- 35				X								\$8,000	1	0	2	0	2	3	0
20	Cuscaho Rd	Tm- 132		X		X								\$259,000	2	0	1	0	2	2	0
20	E Atty Alberto Lamorena St	Tm- 135				X								\$132,000	2	0	1	0	2	2	0
20	Elugio St	Tm- 142				X								\$238,000	2	0	1	0	2	2	0
20	Gedca Ln	Tm- 145				X								\$208,000	2	0	1	0	2	2	0
20	Gov Skinner St	Tm- 148				X								\$226,000	2	0	1	0	2	2	0
20	Guma Trankilidat St	Tm- 149				X		X						\$229,000	2	0	1	0	2	2	0
20	Guma Yuos Ln	Tm- 150				X		X						\$285,000	2	0	1	0	2	2	0
20	Guma Yuos St	Tm- 151				X		X						\$170,000	2	0	1	0	2	2	0
20	Harmon Metal Ln	Tm- 86				X								\$278,000	2	0	1	0	2	2	0
20	J M Callasan Ct	Tm- 102				X		X						\$77,000	2	0	1	0	2	2	0
20	Jones Ct	Tm- 162				X								\$106,000	2	0	1	0	2	2	0
20	Milagro St	Tm- 105				X								\$193,000	2	0	1	0	2	2	0
20	Palm Ct	Tm- 78				X								\$102,000	2	0	1	0	2	2	0
20	Punzalan St	Tm- 95				X								\$232,000	2	0	1	0	2	2	0
20	S-14 (Maria Lane, Harmon Ind. Pk.)	Tm- 193				X								\$291,000	2	0	1	0	2	2	0
20	Storage Ln	Tm- 209				X								\$177,000	2	0	1	0	2	2	0
20	Sunset Ln	Tm- 211				X								\$238,000	2	0	1	0	2	2	0
20	Tan Constancia Rivera Ln	Tm- 214				X								\$122,000	2	0	1	0	2	2	0
20	Trenton Wy (Boulevard)	Tm- 219				X								\$75,000	2	0	1	0	2	2	0

Village Streets Master Plan

Guam Village Streets Tamuning-Tumon-Harmon Project List																					
Priority	Location	Map Designation	Work Types											Cost	Ranking Criteria						
			1	2	3	4	5	6	7	8	9	10	11		Public Health & Safety	Law and Court Mandates	Population Served	Traffic Congestion	Preservation of existing infrastructure	Cost	Right of Way
			Traffic Safety	Bus Stops	Paving	Pavement Repair	Street Extension / Widening	Lighting	Signage	Drainage	Utilities	Guardrail	Structures and Other		5	5	4	3	2	1	-50
20	W Espirito St	Tm- 240				X								\$158,000	2	0	1	0	2	2	0
19	Chichirica St	Tm- 123				X								\$449,000	2	0	1	0	2	1	0
19	Duenas Dr	Tm- 134				X								\$513,000	2	0	1	0	2	1	0
19	Gov Bradley St	Tm- 146				X								\$358,000	2	0	1	0	2	1	0
19	Jasmin Wy	Tm- 161				X	X							\$389,000	2	0	1	0	2	1	0
19	L C Matias St	Tm- 166				X	X	X						\$312,000	2	0	1	0	2	1	0
19	Pleasure Ln	Tm- 179				X								\$436,000	2	0	1	0	2	1	0
19	Siket St	Tm- 53			X									\$1,145,000	3	0	1	0	0	0	0
19	Tan Chong Sablan St	Tm- 108		X			X							\$287,000	1	0	2	0	2	2	0
19	Tun Jesus Crisostomo St	Tm- 223				X								\$810,000	2	0	1	0	2	1	0
19	Tun Josen Salas St	Tm- 228				X	X	X						\$508,000	2	0	1	0	2	1	0
18	E Hospital Lp (Chamoru Cultural Center Roadway)	Tm- 138				X								\$352,000	1	0	2	0	2	1	0
18	Mansana Ln	Tm- 172					X	X						\$256,000	2	0	1	0	1	2	0
17	Tan Marian Coatla Lp (Leads to Pump Station)	Tm- 216			X									\$798,000	2	0	1	0	1	1	0
16	intersection Leon Guerrero Dr	Tm- 11						X						\$23,000	1	0	1	0	2	3	0
16	Paseo De Oro Rd	Tm- 100		X										\$28,000	1	0	1	0	2	3	0
16	Tun Francisco Dungca Dr	Tm- 88						X						\$46,000	1	0	1	0	2	3	0
15	Arriola St	Tm- 115					X							\$136,000	1	0	1	0	2	2	0
15	Estralita St	Tm- 89						X						\$99,000	1	0	1	0	2	2	0
15	Latisa St	Tm- 91				X								\$197,000	1	0	1	0	2	2	0
15	Libre St	Tm- 87				X								\$65,000	1	0	1	0	2	2	0
15	Tumon Heights Rd	Tm- 90						X						\$123,000	1	0	1	0	2	2	0
15	Tun Joaquin Rivera LP	Tm- 107					X							\$181,000	1	0	1	0	2	2	0
14	Bonito St	Tm- 104						X						\$49,000	1	0	1	0	1	3	0
14	Carmen Memorial Dr	Tm- 101				X		X						\$532,000	1	0	1	0	2	1	0
14	Rojas St	Tm- 109					X				X			\$747,000	1	0	1	0	2	1	0
14	Tan Conchita Ln	Tm- 28	X					X	X					\$357,000	1	0	1	0	2	1	0

Village Streets Master Plan

Guam Village Streets Tamuning-Tumon-Harmon Project List																					
Priority	Location	Map Designation	Work Types											Cost	Ranking Criteria						
			1	2	3	4	5	6	7	8	9	10	11		Public Health & Safety	Law and Court Mandates	Population Served	Traffic Congestion	Preservation of existing infrastructure	Cost	Right of Way
			Traffic Safety	Bus Stops	Paving	Pavement Repair	Street Extension / Widening	Lighting	Signage	Drainage	Utilities	Guardrail	Structures and Other		5	5	4	3	2	1	-50
14	Tun Guzman Dungca St	Tm- 103				X	X		X					\$310,000	1	0	1	0	2	1	0
14	W Hospital Lp (Old GMH, Chamoru Cultural Center Roadway)	Tm- 241				X								\$445,000	1	0	1	0	2	1	0
13	Gov Carlos Camacho Rd	Tm- 147		X				X						\$282,000	1	0	1	0	1	2	0
13	Gun Beach St	Tm- 152						X						\$234,000	1	0	1	0	1	2	0
13	Lagoon Dr	Tm- 167					X							\$68,000	1	0	1	0	1	2	0
13	S Luisa St	Tm- 76						X						\$91,000	1	0	1	0	1	2	0
13	Sgambelluri St	Tm- 206						X						\$100,000	1	0	1	0	1	2	0
13	Villa Isabana Cir	Tm- 239						X						\$102,000	1	0	1	0	1	2	0
TBD	Al Dungca St	Tm- 111																			
TBD	Anthurium Ln	Tm- 16																			
TBD	Antonia Ct	Tm- 112																			
TBD	Apuguan Wy	Tm- 113																			
TBD	Archbishop Felixberto Flores Cir	Tm- 114																			
TBD	Asusena St	Tm- 116																			
TBD	Ayuyu Ln	Tm- 117																			
TBD	Bamba St	Tm- 118																			
TBD	Baza St	Tm- 99																			
TBD	Bishop Flores St	Tm- 119																			
TBD	Bisita Ln	Tm- 120																			
TBD	Casil Dr	Tm- 97																			
TBD	Central Ave	Tm- 121																			
TBD	Chamorrta Wy	Tm- 80																			
TBD	Chn Haguit	Tm- 125																			
TBD	Chn Makahna	Tm- 126																			
TBD	Chn Manga	Tm- 127																			
TBD	Condo Ln	Tm- 128																			
TBD	Conga St	Tm- 129																			

Village Streets Master Plan

Guam Village Streets Tamuning-Tumon-Harmon Project List																					
Priority	Location	Map Designation	Work Types											Cost	Ranking Criteria						
			1	2	3	4	5	6	7	8	9	10	11		Public Health & Safety	Law and Court Mandates	Population Served	Traffic Congestion	Preservation of existing infrastructure	Cost	Right of Way
			Traffic Safety	Bus Stops	Paving	Pavement Repair	Street Extension / Widening	Lighting	Signage	Drainage	Utilities	Guardrail	Structures and Other		5	5	4	3	2	1	-50
TBD	Congressman Paul Palting Lp	Tm- 130																			
TBD	Cool St	Tm- 131																			
TBD	Dpw Parking Lot	Tm- 133																			
TBD	E Chn Santo Papa Juan Pablo Dos	Tm- 136																			
TBD	E Espirito St	Tm- 137																			
TBD	E Taitano Rd	Tm- 20																			
TBD	El Dorado Dr	Tm- 141																			
TBD	First St	Tm- 143																			
TBD	Franquez Ln	Tm- 144																			
TBD	Gwa Parking Lot	Tm- 153																			
TBD	Happyy Landing Rd (Old San Vitores Rd)	Tm- 21																			
TBD	Harmon Cliffline	Tm- 85																			
TBD	Hatuta Ln	Tm- 154																			
TBD	Haya Ln	Tm- 155																			
TBD	Hibiscus Ln	Tm- 40																			
TBD	Hilton Rd	Tm- 156																			
TBD	Hotel Lp	Tm- 157																			
TBD	lba Ct	Tm- 158																			
TBD	Ignacia St (Ignacio Santos Street)	Tm- 159																			
TBD	in front of Red Bravo	Tm- 2																			
TBD	intersection Santos Wy	Tm- 12																			
TBD	Jalaguac Rd	Tm- 26																			
TBD	Jonestown (All Roads) roads listed throughout	Tm- 25																			
TBD	Kanton Ladera St	Tm- 163																			
TBD	Kanton Tasi	Tm- 164																			
TBD	Koho Ave	Tm- 165																			
TBD	Lemon Ct	Tm- 168																			

Village Streets Master Plan

Guam Village Streets Tamuning-Tumon-Harmon Project List																						
Priority	Location	Map Designation	Work Types											Cost	Ranking Criteria							
			1	2	3	4	5	6	7	8	9	10	11		5	5	4	3	2	1	-50	
			Traffic Safety	Bus Stops	Paving	Pavement Repair	Street Extension / Widening	Lighting	Signage	Drainage	Utilities	Guardrail	Structures and Other		Public Health & Safety	Law and Court Mandates	Population Served	Traffic Congestion	Preservation of existing infrastructure	Cost	Right of Way	
TBD	Maestra Ln	Tm- 169																				
TBD	Manga Ln	Tm- 171																				
TBD	Milindes Ct	Tm- 17																				
TBD	N Luisa St	Tm- 75																				
TBD	N T	Tm- 173																				
TBD	Ocean Bay Rd	Tm- 174																				
TBD	Ohana Ln	Tm- 175																				
TBD	Pancoso Palting Ln	Tm- 176																				
TBD	Pangelinan Blas Ln	Tm- 84																				
TBD	Papaya Wy (No Long Exists)	Tm- 177																				
TBD	Perez Lp	Tm- 178																				
TBD	Porche Palting Ln	Tm- 96																				
TBD	Private	Tm- 181																				
TBD	Rehabilitation Ctr St	Tm- 182																				
TBD	Road C (Paseo Villa Camen)	Tm- 183																				
TBD	Road E	Tm- 184																				
TBD	Road F	Tm- 185																				
TBD	Road G	Tm- 186																				
TBD	Road H	Tm- 187																				
TBD	Road I	Tm- 188																				
TBD	Road J	Tm- 189																				
TBD	Ronald Caustico St	Tm- 190																				
TBD	Royal Sports St	Tm- 191																				
TBD	Rt 1 NB outer lane	Tm- 5																				
TBD	S-19	Tm- 194																				
TBD	S-27	Tm- 195																				
TBD	S-41	Tm- 196																				

Village Streets Master Plan

Guam Village Streets Tamuning-Tumon-Harmon Project List																						
Priority	Location	Map Designation	Work Types											Cost	Ranking Criteria							
			1	2	3	4	5	6	7	8	9	10	11		Public Health & Safety	Law and Court Mandates	Population Served	Traffic Congestion	Preservation of existing infrastructure	Cost	Right of Way	
			Traffic Safety	Bus Stops	Paving	Pavement Repair	Street Extension / Widening	Lighting	Signage	Drainage	Utilities	Guardrail	Structures and Other		5	5	4	3	2	1	-50	
TBD	S-5	Tm- 197																				
TBD	Saint John St	Tm- 246																				
TBD	Saint Victor St	Tm- 198																				
TBD	San Vitores Court Ln	Tm- 199																				
TBD	San Vitores Ln	Tm- 200																				
TBD	San Vitores Village Ln	Tm- 201																				
TBD	Santos St	Tm- 202																				
TBD	Sea Breeze St(Street No Longer Exist)	Tm- 203																				
TBD	Second St	Tm- 204																				
TBD	Sen Tomas Tanaka Ln	Tm- 205																				
TBD	Simon Sanchez St	Tm- 207																				
TBD	Sport O Dome St	Tm- 208																				
TBD	Strand Rd	Tm- 210																				
TBD	Takano Ln	Tm- 212																				
TBD	Tan Felicita Dungca St (off Farenholt)	Tm- 215																				
TBD	Tatuha Tasi Ln, Tumon	Tm- 217																				
TBD	Theresa Ct (Jonestown)	Tm- 73																				
TBD	Thomas St (Jonestown)	Tm- 74																				
TBD	Trankilo St	Tm- 218																				
TBD	Tulip Ct	Tm- 77																				
TBD	Tumon HTS Ct	Tm- 93																				
TBD	Tumon Ln (Pia Marine Upper Tumon)	Tm- 220																				
TBD	Tumon Rivera Ln	Tm- 57																				
TBD	Tun Elero San Nicolas St (Elardo)	Tm- 221																				
TBD	Tun Felix Dungca Dr	Tm- 222																				
TBD	Tun Joaquin Gurrero St	Tm- 224																				
TBD	Tun Joaquin Santos Ln, Tumon	Tm- 225																				

**Village Streets Master Plan
Umatac Project List**

APPROVED BY:



DEAN D. SANCHEZ
Mayor
Municipality of Umatac

Village Streets Master Plan

Guam Village Streets Umatac Project List																					
Priority	Location	Map Designation	Work Types											Cost	Ranking Criteria						
			1	2	3	4	5	6	7	8	9	10	11		5	5	4	3	2	1	-50
			Traffic Safety	Bus Stops	Paving	Pavement Repair	Street Extension / Widening	Lighting	Signage	Drainage	Utilities	Guardrail	Structures and Other		Public Health & Safety	Law and Court Mandates	Population Served	Traffic Congestion	Preservation of existing infrastructure	Cost	Right of Way
40	Jesus A Quidachay St	Um- 7					X	X	X	X				\$1,120,000	3	3	2	0	1	0	0
39	George S Sanchez Ct	Um- 6	X			X	X	X	X					\$641,000	3	3	1	0	2	1	0
39	Jagar Dr	Um- 3	X			X	X	X	X	X			X	\$728,000	3	3	1	0	2	1	0
39	Jose A Quinata St (cemetery) West	Um- 4	X			X	X	X	X	X				\$794,000	3	3	1	0	2	1	0
39	S-7	Um- 2	X			X		X	X	X				\$972,000	3	3	1	0	2	1	0
38	Nino Perdido St	Um- 12					X		X	X				\$252,000	3	3	1	0	1	2	0
36	Jose Q Aguon St	Um- 5	X			X	X	X	X	X			X	\$1,792,000	3	3	1	0	1	0	0
31	S-11 (Unnamed Street, public easement (access to residence: Vivian Esteves))	Um- 8			X									\$129,000	2	3	1	0	0	2	0
30	Unnamed Street, public easement (access to residence: Clare Gofigan)	Um- 11			X									\$484,000	2	3	1	0	0	1	0
30	Unnamed Street, public easement (access to residence: Eileen Celoso)	Um- 9			X									\$484,000	2	3	1	0	0	1	0
27	Jose A Quinata (East)	Um- 20	X	X		X		X	X	X	X		X	\$1,006,000	3	0	2	0	2	0	0
26	S-1 (Jesus T. Quinata St)	Um- 15	X			X	X		X	X				\$883,000	3	0	1	0	3	1	0
23	S-13 (Aguon)	Um- 17		X		X		X	X	X				\$226,000	3	0	1	0	1	2	0
21	Francisco M Isejaki	Um- 13	X			X	X		X	X				\$1,126,000	3	0	1	0	1	0	0
21	S-2 (Jesus Nicholas Rd)	Um- 16	X			X	X	X	X	X	X			\$1,104,000	3	0	1	0	1	0	0
15	Morrison Rd	Um- 14			X									\$469,000	2	0	1	0	0	1	0
15	Tony Kanata	Um- 18			X									\$484,000	2	0	1	0	0	1	0
12	S-14	Um- 19			X									\$298,000	2	0	0	0	0	2	0
TBD	Finona St	Um- 21																			
TBD	Ginahit Ct	Um- 22																			
TBD	Jesus S Quinata Cir	Um- 23																			
TBD	Jose S Quinata St	Um- 24																			
TBD	Road A	Um- 25																			
TBD	Road B	Um- 26																			
TBD	S-10	Um- 27																			
TBD	S-16	Um- 28																			


Village Streets Master Plan

Guam Village Streets Umatac Project List																						
Priority	Location	Map Designation	Work Types											Cost	Ranking Criteria							
			1	2	3	4	5	6	7	8	9	10	11		Public Health & Safety	Law and Court Mandates	Population Served	Traffic Congestion	Preservation of existing infrastructure	Cost	Right of Way	
			Traffic Safety	Bus Stops	Paving	Pavement Repair	Street Extension / Widening	Lighting	Signage	Drainage	Utilities	Guardrail	Structures and Other		5	5	4	3	2	1	50	
TBD	S-3	Um- 29																				
TBD	S-6	Um- 30																				
TBD	S-8	Um- 31																				
TBD	S-9	Um- 32																				
TBD	Soledad Dr	Um- 33																				
-119	S-15 (Unnamed Street, public easement (access to residence: Trini	Um- 10			X										\$196,000	2	3	1	0	0	2	3
Village Totals			9	2	7	10	9	9	12	11	2	0	3	\$13,188,000								


Italic font indicates the value assigned has some uncertainty.

**Village Streets Master Plan
Yigo Project List**

APPROVED BY:



ROBERT "BOB" S. LIZAMA
Mayor
Municipality of Yigo



RONALD "RON" J. FLORES
Vice Mayor
Municipality of Yigo

Village Streets Master Plan

Guam Village Streets Yigo Project List																					
Priority	Location	Map Designation	Work Types											Cost	Ranking Criteria						
			1	2	3	4	5	6	7	8	9	10	11		Public Health & Safety	Law and Court Mandates	Population Served	Traffic Congestion	Preservation of existing infrastructure	Cost	Right of Way
			Traffic Safety	Bus Stops	Paving	Pavement Repair	Street Extension / Widening	Lighting	Signage	Drainage	Utilities	Guardrail	Structures and Other		5	5	4	3	2	1	-50
46	E Gayinero Dr	Yi- 35				X	X			X		X		\$1,380,000	3	3	3	0	2	0	0
43	Chn Tun Ignacio Chana	Yi- 60				X	X		X	X				\$794,000	3	3	2	0	2	1	0
41	Chn Fungo	Yi- 97				X	X		X					\$520,000	3	3	2	0	1	1	0
40	David Flores Ct	Yi- 61				X	X		X	X				\$200,000	3	3	1	0	2	2	0
37	Chn Lemai	Yi- 55				X	X	X	X					\$855,000	3	3	1	0	1	1	0
37	W Gayinero Dr	Yi- 37				X								\$450,000	1	3	3	0	2	1	0
34	Chn Abubu	Yi- 15			X									\$997,000	2	3	2	0	0	1	0
34	Chn Ahgao	Yi- 17			X									\$673,000	2	3	2	0	0	1	0
34	Chn Henry Delores	Yi- 79			X									\$646,000	2	3	1	0	2	1	0
34	Chn Josen Tan Ana	Yi- 72			X									\$412,000	2	3	2	0	0	1	0
34	Chn Kirida	Yi- 45				X								\$292,000	1	3	2	0	2	2	0
33	Chn Chamorri	Yi- 135			X									\$3,561,000	2	3	2	0	0	0	0
33	Chn Mapagahes	Yi- 129			X									\$2,610,000	2	3	2	0	0	0	0
33	Chn Mayot R S Lizama	Yi- 150			X									\$2,438,000	2	3	2	0	0	0	0
32	Chn Ramirez	Yi- 132				X			X					\$1,637,000	1	3	2	0	2	0	0
32	Chn Tun Luis Takano	Yi- 86				X	X	X	X					\$1,079,000	1	3	2	0	2	0	0
31	Chn Babuen Puetkasita	Yi- 91			X									\$172,000	2	3	1	0	0	2	0
31	Chn Helen Manual Gallo	Yi- 58			X									\$205,000	2	3	1	0	0	2	0
31	Chn Kadi	Yi- 22			X									\$292,000	2	3	1	0	0	2	0
31	Chn Plumeria Kattan	Yi- 27			X									\$269,000	2	3	1	0	0	2	0
31	Chn Plumeria Luchan	Yi- 26			X									\$298,000	2	3	1	0	0	2	0
31	Chn Uchan	Yi- 134			X									\$265,000	2	3	1	0	0	2	0
31	Kyn Apreta	Yi- 90			X									\$155,000	2	3	1	0	0	2	0
31	Kyn Commissioner	Yi- 151			X									\$213,000	2	3	1	0	0	2	0
31	Kyn Finalagu	Yi- 89			X									\$234,000	2	3	1	0	0	2	0
31	Kyn G G Perez	Yi- 57			X									\$205,000	2	3	1	0	0	2	0
31	Kyn Maipe	Yi- 87			X									\$261,000	2	3	1	0	0	2	0

Village Streets Master Plan

Guam Village Streets Yigo Project List																					
Priority	Location	Map Designation	Work Types											Cost	Ranking Criteria						
			1	2	3	4	5	6	7	8	9	10	11		5	5	4	3	2	1	-50
			Traffic Safety	Bus Stops	Paving	Pavement Repair	Street Extension / Widening	Lighting	Signage	Drainage	Utilities	Guardrail	Structures and Other		Public Health & Safety	Law and Court Mandates	Population Served	Traffic Congestion	Preservation of existing infrastructure	Cost	Right of Way
31	Kyn Mayot M F Torres	Yi- 152			X									\$232,000	2	3	1	0	0	2	0
31	Tun Kin Cabesa St	Yi- 75			X									\$181,000	2	3	1	0	0	2	0
30	Charles Flores St	Yi- 34			X									\$480,000	2	3	1	0	0	1	0
30	Chn Abas	Yi- 25			X									\$598,000	2	3	1	0	0	1	0
30	Chn Babuen Halomtano	Yi- 92			X									\$305,000	2	3	1	0	0	1	0
30	Chn Bilimbines	Yi- 52			X									\$735,000	2	3	1	0	0	1	0
30	Chn D Micah	Yi- 125			X									\$342,000	2	3	1	0	0	1	0
30	Chn D Shay	Yi- 126			X									\$366,000	2	3	1	0	0	1	0
30	Chn Estreyas	Yi- 127			X									\$387,000	2	3	1	0	0	1	0
30	Chn Fatima	Yi- 66			X									\$767,000	2	3	1	0	0	1	0
30	Chn Felix Remedio	Yi- 46			X									\$636,000	2	3	1	0	0	1	0
30	Chn Kahet	Yi- 11				X								\$302,000	2	3	1	0	0	1	0
30	Chn Laggua	Yi- 84			X									\$650,000	2	3	1	0	0	1	0
30	Chn Manuel Tan Ana	Yi- 73			X									\$311,000	2	3	1	0	0	1	0
30	Chn Mark	Yi- 130			X									\$407,000	2	3	1	0	0	1	0
30	Chn Mayor J D Perez	Yi- 141			X									\$532,000	2	3	1	0	0	1	0
30	Chn Mayot A A Calvo	Yi- 136			X									\$415,000	2	3	1	0	0	1	0
30	Chn Mayot D G Blas	Yi- 137			X									\$989,000	2	3	1	0	0	1	0
30	Chn Mayot E C Artero	Yi- 138			X									\$776,000	2	3	1	0	0	1	0
30	Chn Mayot J A San Nicolas	Yi- 139			X									\$486,000	2	3	1	0	0	1	0
30	Chn Mayot J F Blas	Yi- 142			X									\$724,000	2	3	1	0	0	1	0
30	Chn Mayot J G Blas	Yi- 143			X									\$560,000	2	3	1	0	0	1	0
30	Chn Mayot J M Santos	Yi- 144			X									\$991,000	2	3	1	0	0	1	0
30	Chn Mayot J P Leon Guerrero	Yi- 145			X									\$828,000	2	3	1	0	0	1	0
30	Chn Mayot Jesus P Cruz	Yi- 146			X									\$981,000	2	3	1	0	0	1	0
30	Chn Mayot M A Calvo	Yi- 147			X									\$646,000	2	3	1	0	0	1	0
30	Chn Mayot M F Taguacta	Yi- 148			X									\$624,000	2	3	1	0	0	1	0

Village Streets Master Plan

Guam Village Streets Yigo Project List																					
Priority	Location	Map Designation	Work Types											Cost	Ranking Criteria						
			1	2	3	4	5	6	7	8	9	10	11		5	5	4	3	2	1	-50
			Traffic Safety	Bus Stops	Paving	Pavement Repair	Street Extension / Widening	Lighting	Signage	Drainage	Utilities	Guardrail	Structures and Other		Public Health & Safety	Law and Court Mandates	Population Served	Traffic Congestion	Preservation of existing infrastructure	Cost	Right of Way
30	Chn Mayot M F Torres	Yi- 149			X									\$518,000	2	3	1	0	0	1	0
30	Chn Mendioka	Yi- 23				X								\$172,000	1	3	1	0	2	2	0
30	Chn Somnak	Yi- 133			X									\$832,000	2	3	1	0	0	1	0
30	Chn Sylvia	Yi- 65			X									\$303,000	2	3	1	0	0	1	0
30	Chn Tan Pai	Yi- 88			X									\$646,000	2	3	1	0	0	1	0
30	Chn Tun Luis Tugon St	Yi- 63				X	X		X					\$181,000	1	3	1	0	2	2	0
30	Chn Untalan	Yi- 24			X									\$442,000	2	3	1	0	0	1	0
30	Chn Y Tranka	Yi- 51			X									\$942,000	2	3	1	0	0	1	0
30	Chobito	Yi- 78			X									\$646,000	2	3	1	0	0	1	0
30	Gloria Way	Yi- 82			X									\$391,000	2	3	1	0	0	1	0
30	Kyn Dibidi	Yi- 67			X									\$896,000	2	3	1	0	0	1	0
30	Kyn YMPC	Yi- 153			X									\$532,000	2	3	1	0	0	1	0
30	Lila Ave	Yi- 12			X									\$596,000	2	3	1	0	0	1	0
30	N Jose F San Nicolas	Yi- 41			X									\$530,000	2	3	1	0	0	1	0
30	Ojeda Wy	Yi- 59			X									\$382,000	2	3	1	0	0	1	0
30	Sylvia S M Borja St	Yi- 32					X							\$70,000	1	3	1	0	2	2	0
30	Tun Ramon Flores St	Yi- 33			X									\$369,000	2	3	1	0	0	1	0
30	Tun Vicente Afleje St	Yi- 77			X									\$442,000	2	3	1	0	0	1	0
29	Bobbie Ln	Yi- 85				X		X	X					\$333,000	1	3	1	0	2	1	0
29	Chn Kristen	Yi- 128			X									\$1,899,000	2	3	1	0	0	0	0
29	Chn Mansanita	Yi- 119			X									\$1,054,000	2	3	1	0	0	0	0
29	Chn Mayot J C Artero	Yi- 140			X									\$1,370,000	2	3	1	0	0	0	0
29	Chn Pulan	Yi- 131			X									\$1,077,000	2	3	1	0	0	0	0
29	Chn Tun Vicente	Yi- 80			X									\$1,063,000	2	3	1	0	0	0	0
29	E As Diaz St	Yi- 43			X									\$1,112,000	2	3	1	0	0	0	0
29	Joaquin Tugon Rd	Yi- 81			X									\$1,910,000	2	3	1	0	0	0	0
24	Azud Ave	Yi- 8				X	X	X	X	X				\$757,000	3	0	1	0	2	1	0

Village Streets Master Plan

Guam Village Streets Yigo Project List																					
Priority	Location	Map Designation	Work Types											Cost	Ranking Criteria						
			1	2	3	4	5	6	7	8	9	10	11		5	5	4	3	2	1	-50
			Traffic Safety	Bus Stops	Paving	Pavement Repair	Street Extension / Widening	Lighting	Signage	Drainage	Utilities	Guardrail	Structures and Other		Public Health & Safety	Law and Court Mandates	Population Served	Traffic Congestion	Preservation of existing infrastructure	Cost	Right of Way
24	Perez Acres intersection	Yi- 4	X											\$303,000	3	0	1	0	2	1	0
23	Chn Lujuna	Yi- 1	X						X					\$327,000	2	0	2	0	2	1	0
23	Chn Tronkon Papaya	Yi- 28				X	X	X	X					\$187,000	3	0	1	0	1	2	0
23	Wendy lane	Yi- 3	X					X	X					\$412,000	2	0	2	0	2	1	0
22	Agaga Ave	Yi- 5				X	X		X	X				\$548,000	3	0	1	0	1	1	0
22	Chn D' Angelo	Yi- 19				X	X	X	X					\$571,000	3	0	1	0	1	1	0
21	Chn Emsley	Yi- 18		X		X	X		X					\$1,784,000	3	0	1	0	1	0	0
21	Chn Santa Bernadita	Yi- 10		X		X	X	X	X	X	X	X		\$3,384,000	3	0	1	0	1	0	0
20	Chn Entrada	Yi- 14				X	X							\$296,000	2	0	2	0	0	2	0
19	Chn Fina Okso	Yi- 154			X									\$417,000	2	0	2	0	0	1	0
19	Chn Guaka	Yi- 2	X					X	X					\$484,000	2	0	1	0	2	1	0
18	Chn Bada	Yi- 166			X									\$1,796,000	2	0	2	0	0	0	0
18	Tun Ignacio Chana St	Yi- 102				X	X		X					\$457,000	1	0	2	0	2	1	0
17	Chn Familian Torre	Yi- 16					X							\$31,000	2	0	1	0	0	3	0
17	Chn La Chanch	Yi- 188				X								\$1,135,000	1	0	2	0	2	0	0
16	Chn Ana Flores Artero	Yi- 100			X									\$207,000	2	0	1	0	0	2	0
16	Chn Baretta Kattan	Yi- 167			X									\$274,000	2	0	1	0	0	2	0
16	Chn Betde	Yi- 13			X									\$152,000	2	0	1	0	0	2	0
16	Chn Chandia	Yi- 93			X									\$117,000	2	0	1	0	0	2	0
16	Chn Pahong	Yi- 186				X								\$45,000	1	0	1	0	2	3	0
16	Chn Tun Josen Kotes Haya	Yi- 158			X									\$277,000	2	0	1	0	0	2	0
16	Kyn Francine	Yi- 122			X									\$162,000	2	0	1	0	0	2	0
16	Kyn Sahyao	Yi- 183			X									\$142,000	2	0	1	0	0	2	0
15	Amarillo Ave	Yi- 7				X	X	X	X					\$112,000	1	0	1	0	2	2	0
15	Chn Ana Manet Tan Ana	Yi- 96			X									\$479,000	2	0	1	0	0	1	0
15	Chn Baretta Luchan	Yi- 168			X									\$646,000	2	0	1	0	0	1	0
15	Chn Ben Dinga	Yi- 20			X									\$323,000	2	0	1	0	0	1	0

Village Streets Master Plan

Guam Village Streets Yigo Project List																					
Priority	Location	Map Designation	Work Types											Cost	Ranking Criteria						
			1	2	3	4	5	6	7	8	9	10	11		5	5	4	3	2	1	-50
			Traffic Safety	Bus Stops	Paving	Pavement Repair	Street Extension / Widening	Lighting	Signage	Drainage	Utilities	Guardrail	Structures and Other		Public Health & Safety	Law and Court Mandates	Population Served	Traffic Congestion	Preservation of existing infrastructure	Cost	Right of Way
15	Chn F L Marion	Yi- 170			X									\$646,000	2	0	1	0	0	1	0
15	Chn Fadang	Yi- 184				X								\$241,000	1	0	1	0	2	2	0
15	Chn Gachai Kattan	Yi- 171			X									\$631,000	2	0	1	0	0	1	0
15	Chn Gachai Luchan	Yi- 172			X									\$646,000	2	0	1	0	0	1	0
15	Chn Hiteng	Yi- 83					X							\$116,000	1	0	1	0	2	2	0
15	Chn Kafo	Yi- 185			X									\$804,000	2	0	1	0	0	1	0
15	Chn Loli	Yi- 164			X									\$646,000	2	0	1	0	0	1	0
15	Chn Machete	Yi- 173			X									\$785,000	2	0	1	0	0	1	0
15	Chn Manet Tugon St	Yi- 155			X									\$477,000	2	0	1	0	0	1	0
15	Chn Mangga	Yi- 118			X									\$734,000	2	0	1	0	0	1	0
15	Chn Mataguac Katan	Yi- 71					X							\$64,000	1	0	1	0	2	2	0
15	Chn Toming	Yi- 121					X							\$140,000	1	0	1	0	2	2	0
15	Chn Tun Ben Anaco	Yi- 332			X									\$750,000	2	0	1	0	0	1	0
15	Chn Tun Fred Cabesa	Yi- 156			X									\$459,000	2	0	1	0	0	1	0
15	Chn Tun Josen Kotes Katan St	Yi- 159			X									\$454,000	2	0	1	0	0	1	0
15	E Torialilly Blvd	Yi- 112			X									\$559,000	2	0	1	0	0	1	0
15	Kin Marian Tugon Wy	Yi- 165			X									\$619,000	2	0	1	0	0	1	0
15	Kyn Agaga	Yi- 381				X	X		X	X				\$114,000	1	0	1	0	2	2	0
15	Kyn Banidoso	Yi- 189			X									\$646,000	2	0	1	0	0	1	0
15	Kyn Chachak	Yi- 174			X									\$646,000	2	0	1	0	0	1	0
15	Kyn Kanada	Yi- 160			X									\$820,000	2	0	1	0	0	1	0
15	Kyn Mattiyu	Yi- 176			X									\$646,000	2	0	1	0	0	1	0
15	Kyn R A Sablan	Yi- 177			X									\$646,000	2	0	1	0	0	1	0
15	Lilly Ln	Yi- 106			X									\$314,000	2	0	1	0	0	1	0
15	N Torialilly Blvd	Yi- 113			X									\$658,000	2	0	1	0	0	1	0
15	Rota Dave Blvd	Yi- 108			X									\$716,000	2	0	1	0	0	1	0
15	S E Mendiola Blvd	Yi- 107			X									\$862,000	2	0	1	0	0	1	0

Village Streets Master Plan

Guam Village Streets Yigo Project List																						
Priority	Location	Map Designation	Work Types											Cost	Ranking Criteria							
			1	2	3	4	5	6	7	8	9	10	11		Public Health & Safety	Law and Court Mandates	Population Served	Traffic Congestion	Preservation of existing infrastructure	Cost	Right of Way	
			Traffic Safety	Bus Stops	Paving	Pavement Repair	Street Extension / Widening	Lighting	Signage	Drainage	Utilities	Guardrail	Structures and Other		5	5	4	3	2	1	-50	
15	S Torialilly Blvd	Yi- 114			X										\$748,000	2	0	1	0	0	1	0
15	Santa Bernadita St	Yi- 474			X										\$646,000	2	0	1	0	0	1	0
15	Santa Lourdes St	Yi- 123			X										\$646,000	2	0	1	0	0	1	0
15	Steph Ln	Yi- 110			X										\$406,000	2	0	1	0	0	1	0
15	Toria Ln	Yi- 111			X										\$336,000	2	0	1	0	0	1	0
15	Victoria And Lillian Gill Blvd	Yi- 115			X										\$776,000	2	0	1	0	0	1	0
14	Alacuna Ave	Yi- 9				X	X		X						\$861,000	1	0	1	0	2	1	0
14	Apaca Ave	Yi- 6				X	X	X	X						\$470,000	1	0	1	0	2	1	0
14	Chn Adams	Yi- 48					X								\$350,000	1	0	1	0	2	1	0
14	Chn Familian Flores	Yi- 69					X								\$475,000	1	0	1	0	2	1	0
14	Chn Fisinos	Yi- 169			X										\$2,557,000	2	0	1	0	0	0	0
14	Chn Lorenzo Lucas	Yi- 104			X										\$1,804,000	2	0	1	0	0	0	0
14	Chn Paharu (Chn Mansanita)	Yi- 62				X	X		X	X					\$665,000	1	0	1	0	2	1	0
14	Chn Pakao	Yi- 120			X										\$1,867,000	2	0	1	0	0	0	0
14	Chn Tun Gregorio	Yi- 333				X	X		X						\$370,000	1	0	1	0	2	1	0
14	Sablan Blvd	Yi- 109			X										\$1,634,000	2	0	1	0	0	0	0
13	Chn Tun Gregorio Tugon	Yi- 157				X	X								\$1,038,000	1	0	1	0	2	0	0
12	Chn Juan Clotilde	Yi- 163			X										\$149,000	2	0	0	0	0	2	0
12	Trinidad Q San Miguel Ln	Yi- 105			X										\$139,000	2	0	0	0	0	2	0
11	Chn Tupu	Yi- 21			X										\$944,000	2	0	0	0	0	1	0
11	Kyn Matilde White	Yi- 175			X										\$646,000	2	0	0	0	0	1	0
11	Kyn Siongco	Yi- 178			X										\$646,000	2	0	0	0	0	1	0
11	Next to Chn Fadang	Yi- 187			X										\$646,000	2	0	0	0	0	1	0
TBD	Ababang Lp	Yi- 194																				
TBD	Adulalas Lp	Yi- 195																				
TBD	Ameripino Ct	Yi- 196																				
TBD	Anao Pt Rd	Yi- 197																				

Village Streets Master Plan

Guam Village Streets Yigo Project List																						
Priority	Location	Map Designation	Work Types											Cost	Ranking Criteria							
			1	2	3	4	5	6	7	8	9	10	11		5	5	4	3	2	1	-50	
			Traffic Safety	Bus Stops	Paving	Pavement Repair	Street Extension / Widening	Lighting	Signage	Drainage	Utilities	Guardrail	Structures and Other		Public Health & Safety	Law and Court Mandates	Population Served	Traffic Congestion	Preservation of existing infrastructure	Cost	Right of Way	
TBD	Anao Rd	Yi- 198																				
TBD	Antonia Torres St	Yi- 199																				
TBD	Apacha Ln	Yi- 200																				
TBD	Asardas Dr	Yi- 201																				
TBD	Aurelias Lp	Yi- 202																				
TBD	Babali Ct	Yi- 203																				
TBD	Baki Ct	Yi- 204																				
TBD	Benny Ln	Yi- 205																				
TBD	Candelaria Dr	Yi- 206																				
TBD	Casimero St	Yi- 207																				
TBD	Chichirika Ln	Yi- 208																				
TBD	Chn Acho	Yi- 209																				
TBD	Chn Adotito	Yi- 210																				
TBD	Chn Aga Chong	Yi- 191																				
TBD	Chn Amariyu	Yi- 211																				
TBD	Chn Ana G Taitano	Yi- 212																				
TBD	Chn Anan Miguel	Yi- 213																				
TBD	Chn Andres	Yi- 214																				
TBD	Chn Aniles	Yi- 215																				
TBD	Chn Anita Pricilian Tan Ana	Yi- 216																				
TBD	Chn Antonio Celestina	Yi- 217																				
TBD	Chn Arendo	Yi- 218																				
TBD	Chn Atis	Yi- 53																				
TBD	Chn Ayuyu	Yi- 219																				
TBD	Chn Bareta	Yi- 220																				
TBD	Chn Binadu	Yi- 221																				
TBD	Chn Birada	Yi- 222																				

Village Streets Master Plan

Guam Village Streets Yigo Project List																						
Priority	Location	Map Designation	Work Types											Cost	Ranking Criteria							
			1	2	3	4	5	6	7	8	9	10	11		5	5	4	3	2	1	-50	
			Traffic Safety	Bus Stops	Paving	Pavement Repair	Street Extension / Widening	Lighting	Signage	Drainage	Utilities	Guardrail	Structures and Other		Public Health & Safety	Law and Court Mandates	Population Served	Traffic Congestion	Preservation of existing infrastructure	Cost	Right of Way	
TBD	Chn Bobak	Yi- 223																				
TBD	Chn Cabesa	Yi- 224																				
TBD	Chn Caliente	Yi- 225																				
TBD	Chn Chaguian Machananao	Yi- 226																				
TBD	Chn Chiba	Yi- 227																				
TBD	Chn Chihet	Yi- 228																				
TBD	Chn Dante	Yi- 229																				
TBD	Chn Deggu	Yi- 230																				
TBD	Chn Diego	Yi- 231																				
TBD	Chn Dokdok	Yi- 232																				
TBD	Chn Don Liberato	Yi- 233																				
TBD	Chn Donne	Yi- 234																				
TBD	Chn Duendes	Yi- 235																				
TBD	Chn Emilia T Dydasco	Yi- 236																				
TBD	Chn Enriquen Rosario	Yi- 237																				
TBD	Chn Eskuela	Yi- 238																				
TBD	Chn F And E Quitugua	Yi- 239																				
TBD	Chn Familiar Calvo	Yi- 240																				
TBD	Chn Fioles	Yi- 241																				
TBD	Chn Franciscan Luis Tugon	Yi- 242																				
TBD	Chn Francisco Juana Perez	Yi- 243																				
TBD	Chn Franciscon Tugon	Yi- 244																				
TBD	Chn Gabriel Tugon	Yi- 245																				
TBD	Chn Ge Halom St	Yi- 44																				
TBD	Chn George Florence Dongo	Yi- 246																				
TBD	Chn Goro Dading	Yi- 247																				
TBD	Chn Goro Elena	Yi- 248																				

Village Streets Master Plan

Guam Village Streets Yigo Project List																						
Priority	Location	Map Designation	Work Types											Cost	Ranking Criteria							
			1	2	3	4	5	6	7	8	9	10	11		5	5	4	3	2	1	-50	
			Traffic Safety	Bus Stops	Paving	Pavement Repair	Street Extension / Widening	Lighting	Signage	Drainage	Utilities	Guardrail	Structures and Other		Public Health & Safety	Law and Court Mandates	Population Served	Traffic Congestion	Preservation of existing infrastructure	Cost	Right of Way	
TBD	Chn Gregorio Reginan Tugon	Yi- 249																				
TBD	Chn Guaddok	Yi- 250																				
TBD	Chn Gualo	Yi- 251																				
TBD	Chn Halu U	Yi- 252																				
TBD	Chn Henerasion	Yi- 253																				
TBD	Chn Hikamas	Yi- 254																				
TBD	Chn I E	Yi- 255																				
TBD	Chn Ibba	Yi- 256																				
TBD	Chn Inifok	Yi- 257																				
TBD	Chn Isa	Yi- 258																				
TBD	Chn Islan Luta	Yi- 259																				
TBD	Chn Islan Saipan	Yi- 260																				
TBD	Chn Islan Tinian	Yi- 261																				
TBD	Chn Islas Guahan	Yi- 262																				
TBD	Chn Islas Marianas	Yi- 263																				
TBD	Chn Jesus Tugon	Yi- 264																				
TBD	Chn Jose Delores Tugon	Yi- 265																				
TBD	Chn Jose F Perez	Yi- 266																				
TBD	Chn Jose Manahane Taitano	Yi- 267																				
TBD	Chn Josefán Felix Gallo	Yi- 268																				
TBD	Chn Joseph Robit	Yi- 269																				
TBD	Chn Juan Franciscon Tan Ana	Yi- 270																				
TBD	Chn Juan G Taitano	Yi- 271																				
TBD	Chn Juan Lela	Yi- 272																				
TBD	Chn Juanan Dinga	Yi- 273																				
TBD	Chn Kabayu	Yi- 274																				
TBD	Chn Koko	Yi- 275																				

Village Streets Master Plan

Guam Village Streets Yigo Project List																						
Priority	Location	Map Designation	Work Types											Cost	Ranking Criteria							
			1	2	3	4	5	6	7	8	9	10	11		5	5	4	3	2	1	-50	
			Traffic Safety	Bus Stops	Paving	Pavement Repair	Street Extension / Widening	Lighting	Signage	Drainage	Utilities	Guardrail	Structures and Other		Public Health & Safety	Law and Court Mandates	Population Served	Traffic Congestion	Preservation of existing infrastructure	Cost	Right of Way	
TBD	Chn Kyn Mepa	Yi- 276																				
TBD	Chn La Chance	Yi- 277																				
TBD	Chn Lahen Pedro Cala	Yi- 278																				
TBD	Chn Lancho	Yi- 279																				
TBD	Chn Lillian	Yi- 280																				
TBD	Chn Lolani Tugon	Yi- 281																				
TBD	Chn Lourdes Minagof	Yi- 282																				
TBD	Chn Maanao	Yi- 68																				
TBD	Chn Mafuti	Yi- 283																				
TBD	Chn Mamis	Yi- 47																				
TBD	Chn Mamulan	Yi- 284																				
TBD	Chn Marian Sepan Tugon	Yi- 285																				
TBD	Chn Mataguac	Yi- 286																				
TBD	Chn Mataguac Estates	Yi- 287																				
TBD	Chn Mataguac Haya	Yi- 288																				
TBD	Chn Mataguac Lagu	Yi- 289																				
TBD	Chn Mataguac Luchan	Yi- 290																				
TBD	Chn Matilde	Yi- 291																				
TBD	Chn Matilden Tan Ana	Yi- 292																				
TBD	Chn Mayot J D Perez	Yi- 293																				
TBD	Chn Melika	Yi- 294																				
TBD	Chn Miguel Tugon	Yi- 295																				
TBD	Chn Nakana	Yi- 124																				
TBD	Chn Nanalao	Yi- 296																				
TBD	Chn Nette	Yi- 297																				
TBD	Chn Nigap	Yi- 298																				
TBD	Chn Nigas	Yi- 299																				

Village Streets Master Plan

Guam Village Streets Yigo Project List																						
Priority	Location	Map Designation	Work Types											Cost	Ranking Criteria							
			1	2	3	4	5	6	7	8	9	10	11		5	5	4	3	2	1	-50	
			Traffic Safety	Bus Stops	Paving	Pavement Repair	Street Extension / Widening	Lighting	Signage	Drainage	Utilities	Guardrail	Structures and Other		Public Health & Safety	Law and Court Mandates	Population Served	Traffic Congestion	Preservation of existing infrastructure	Cost	Right of Way	
TBD	Chn Nika	Yi- 300																				
TBD	Chn Nonnak	Yi- 301																				
TBD	Chn Okra Katan	Yi- 302																				
TBD	Chn Okra Luchan	Yi- 303																				
TBD	Chn Okso Familian Fanatanon	Yi- 304																				
TBD	Chn Okso Kapitap	Yi- 305																				
TBD	Chn Padiron Lagu	Yi- 64																				
TBD	Chn Pai Pai	Yi- 306																				
TBD	Chn Paradisu	Yi- 307																				
TBD	Chn Paraisu	Yi- 308																				
TBD	Chn Pedro C Flores	Yi- 309																				
TBD	Chn Pedron Goro	Yi- 310																				
TBD	Chn Peskadot	Yi- 311																				
TBD	Chn Piao	Yi- 312																				
TBD	Chn Q Ponderosa	Yi- 313																				
TBD	Chn Quintanilla	Yi- 314																				
TBD	Chn Ramon Tan Ana	Yi- 315																				
TBD	Chn Ridondo Aga	Yi- 316																				
TBD	Chn Rita G Taitano	Yi- 317																				
TBD	Chn Rosan Hongyee	Yi- 318																				
TBD	Chn Rosario Andai	Yi- 319																				
TBD	Chn Rosario Liang Tugon	Yi- 320																				
TBD	Chn Rosita Tan Ana	Yi- 321																				
TBD	Chn San Nicolas	Yi- 322																				
TBD	Chn Sarasa	Yi- 323																				
TBD	Chn Setbisio	Yi- 324																				
TBD	Chn Spc John T Sablan	Yi- 325																				

Village Streets Master Plan

Guam Village Streets Yigo Project List																						
Priority	Location	Map Designation	Work Types											Cost	Ranking Criteria							
			1	2	3	4	5	6	7	8	9	10	11		5	5	4	3	2	1	-50	
			Traffic Safety	Bus Stops	Paving	Pavement Repair	Street Extension / Widening	Lighting	Signage	Drainage	Utilities	Guardrail	Structures and Other		Public Health & Safety	Law and Court Mandates	Population Served	Traffic Congestion	Preservation of existing infrastructure	Cost	Right of Way	
TBD	Chn Tan Aurelia Taitano	Yi- 326																				
TBD	Chn Tan Kai Anaco	Yi- 327																				
TBD	Chn Tan Maria Cabesa	Yi- 328																				
TBD	Chn Tan Rita Artero	Yi- 329																				
TBD	Chn Tati	Yi- 330																				
TBD	Chn Tendan Ifil	Yi- 331																				
TBD	Chn Tun Jose	Yi- 334																				
TBD	Chn Tun Jose Anaco	Yi- 335																				
TBD	Chn Tun Josen Kotes Lagu	Yi- 336																				
TBD	Chn Tun Tomas Visperas	Yi- 337																				
TBD	Chn Ursula Brown	Yi- 338																				
TBD	Chn Vicenten Tugon	Yi- 339																				
TBD	Chn Vicentico	Yi- 340																				
TBD	Chn Victoria	Yi- 341																				
TBD	Chopac Ct	Yi- 342																				
TBD	Chunge Ct	Yi- 343																				
TBD	Cory Ada Lane	Yi- 344																				
TBD	Dasco Ct	Yi- 345																				
TBD	Delfina S M Ignacio Ln	Yi- 346																				
TBD	E Endo Ct	Yi- 347																				
TBD	E Fanggiminan	Yi- 348																				
TBD	E Flores Cadena St	Yi- 349																				
TBD	E Wanda Ln	Yi- 350																				
TBD	Evangelista Rd	Yi- 351																				
TBD	Evelyn Juan Wy	Yi- 352																				
TBD	Felix Ct	Yi- 353																				
TBD	Fiaa Ct	Yi- 354																				

Village Streets Master Plan

Guam Village Streets Yigo Project List																						
Priority	Location	Map Designation	Work Types											Cost	Ranking Criteria							
			1	2	3	4	5	6	7	8	9	10	11		5	5	4	3	2	1	-50	
			Traffic Safety	Bus Stops	Paving	Pavement Repair	Street Extension / Widening	Lighting	Signage	Drainage	Utilities	Guardrail	Structures and Other		Public Health & Safety	Law and Court Mandates	Population Served	Traffic Congestion	Preservation of existing infrastructure	Cost	Right of Way	
TBD	Francisca Robit	Yi- 355																				
TBD	Fransisca Robit St	Yi- 356																				
TBD	Gayinero Dr	Yi- 357																				
TBD	Gayuman Ave	Yi- 358																				
TBD	Gollo Ct	Yi- 359																				
TBD	Goring Villa	Yi- 360																				
TBD	Goro Elena St	Yi- 361																				
TBD	Gotbu Dr	Yi- 362																				
TBD	Goyo St	Yi- 363																				
TBD	Hana Ct	Yi- 103																				
TBD	Iglesias St	Yi- 364																				
TBD	Islas Ct	Yi- 365																				
TBD	Jesse Dydasco Perez St	Yi- 366																				
TBD	Jesus Amparo St	Yi- 367																				
TBD	Jesus Blas St	Yi- 368																				
TBD	John Perez St	Yi- 369																				
TBD	Juan Anaco Ave	Yi- 370																				
TBD	Juan Jacinto	Yi- 31																				
TBD	Juan Jacinto - Wusstig Rd	Yi- 30																				
TBD	Juan Q San Miguel Ln	Yi- 371																				
TBD	Juan Trinidad St	Yi- 372																				
TBD	Kakkak Ct	Yi- 373																				
TBD	Kalalang Ct	Yi- 374																				
TBD	Kalalang St	Yi- 375																				
TBD	Katsadan Paluma	Yi- 376																				
TBD	Kiko Isabel Lp	Yi- 377																				
TBD	Kyn Aga Lakatan	Yi- 378																				

Village Streets Master Plan

Guam Village Streets Yigo Project List																						
Priority	Location	Map Designation	Work Types											Cost	Ranking Criteria							
			1	2	3	4	5	6	7	8	9	10	11		5	5	4	3	2	1	-50	
			Traffic Safety	Bus Stops	Paving	Pavement Repair	Street Extension / Widening	Lighting	Signage	Drainage	Utilities	Guardrail	Structures and Other		Public Health & Safety	Law and Court Mandates	Population Served	Traffic Congestion	Preservation of existing infrastructure	Cost	Right of Way	
TBD	Kyn Aga Makao	Yi- 379																				
TBD	Kyn Aga Manila	Yi- 380																				
TBD	Kyn Amantes	Yi- 382																				
TBD	Kyn Apaka	Yi- 383																				
TBD	Kyn Banaderu	Yi- 70																				
TBD	Kyn Bisinu	Yi- 384																				
TBD	Kyn Bujack	Yi- 385																				
TBD	Kyn Carabao	Yi- 386																				
TBD	Kyn Dagge	Yi- 387																				
TBD	Kyn Dudus	Yi- 388																				
TBD	Kyn Ediviges Kotes	Yi- 389																				
TBD	Kyn Enriquen Andai Kattan	Yi- 390																				
TBD	Kyn Enriquen Andai Luchan	Yi- 391																				
TBD	Kyn Esperanza Q Q	Yi- 392																				
TBD	Kyn Evelyn P Perez	Yi- 393																				
TBD	Kyn Familian Artero	Yi- 394																				
TBD	Kyn Gubetno Carl T C Gutierrez	Yi- 395																				
TBD	Kyn Guinaiya	Yi- 396																				
TBD	Kyn Innigas	Yi- 397																				
TBD	Kyn Josen Flores	Yi- 398																				
TBD	Kyn Kumaire	Yi- 399																				
TBD	Kyn Kumpaire	Yi- 400																				
TBD	Kyn Lapes	Yi- 401																				
TBD	Kyn Luis San Nicolas	Yi- 402																				
TBD	Kyn Mamalai	Yi- 403																				
TBD	Kyn Manahak	Yi- 404																				
TBD	Kyn Markie	Yi- 190																				

Village Streets Master Plan

Guam Village Streets Yigo Project List																						
Priority	Location	Map Designation	Work Types											Cost	Ranking Criteria							
			1	2	3	4	5	6	7	8	9	10	11		5	5	4	3	2	1	-50	
			Traffic Safety	Bus Stops	Paving	Pavement Repair	Street Extension / Widening	Lighting	Signage	Drainage	Utilities	Guardrail	Structures and Other		Public Health & Safety	Law and Court Mandates	Population Served	Traffic Congestion	Preservation of existing infrastructure	Cost	Right of Way	
TBD	Kyn Mendiola	Yi- 50																				
TBD	Kyn Mepa	Yi- 49																				
TBD	Kyn Nichols	Yi- 405																				
TBD	Kyn Pedron Andai	Yi- 406																				
TBD	Kyn Rancho Villa	Yi- 407																				
TBD	Kyn Seyon	Yi- 408																				
TBD	Kyn Tan Maria Kotes	Yi- 409																				
TBD	Kyn Tan Rosan Kotes	Yi- 410																				
TBD	Kyn Tugun Kakarote	Yi- 411																				
TBD	Kyn Umakkamo	Yi- 412																				
TBD	Kyn Yigo Estates	Yi- 413																				
TBD	Lafac St	Yi- 414																				
TBD	Lamenta Subdivision Rd	Yi- 38																				
TBD	Luis Anaco Ave	Yi- 415																				
TBD	Manuel Mary St	Yi- 416																				
TBD	Margarita Torres Ct	Yi- 417																				
TBD	Maria Q San Miguel Ln	Yi- 418																				
TBD	Milalak Dr	Yi- 419																				
TBD	Momi St	Yi- 420																				
TBD	Momo Dr	Yi- 421																				
TBD	Mt Santa Rosa Dr	Yi- 422																				
TBD	N Cupa Ct	Yi- 423																				
TBD	N Fakpe Ct	Yi- 424																				
TBD	N Lupog St	Yi- 425																				
TBD	N Mati Pt	Yi- 426																				
TBD	N T	Yi- 427																				
TBD	Nijok St	Yi- 428																				

Village Streets Master Plan

Guam Village Streets Yigo Project List																						
Priority	Location	Map Designation	Work Types											Cost	Ranking Criteria							
			1	2	3	4	5	6	7	8	9	10	11		5	5	4	3	2	1	-50	
			Traffic Safety	Bus Stops	Paving	Pavement Repair	Street Extension / Widening	Lighting	Signage	Drainage	Utilities	Guardrail	Structures and Other		Public Health & Safety	Law and Court Mandates	Population Served	Traffic Congestion	Preservation of existing infrastructure	Cost	Right of Way	
TBD	Noning Ct	Yi- 429																				
TBD	Paseo Antonio	Yi- 430																				
TBD	Pati Pt Blvd	Yi- 431																				
TBD	Pati Pt Cir	Yi- 432																				
TBD	Pedrpon Rosan Dongat	Yi- 433																				
TBD	Private	Yi- 434																				
TBD	Radar Station Access Rd	Yi- 435																				
TBD	Rai E Perez St	Yi- 192																				
TBD	Rickys Lp	Yi- 436																				
TBD	Ritan Domingo Haya St	Yi- 437																				
TBD	Ritan Domingo Lagu St	Yi- 438																				
TBD	Road A	Yi- 439																				
TBD	Rosita Ln	Yi- 440																				
TBD	S Cupa Ct	Yi- 441																				
TBD	S Jose F San Nicolas	Yi- 42																				
TBD	S Lupog St	Yi- 442																				
TBD	S Mati Pt	Yi- 443																				
TBD	S-008	Yi- 444																				
TBD	S-018	Yi- 445																				
TBD	S-1	Yi- 446																				
TBD	Sabana Mataguac Estates	Yi- 193																				
TBD	Sablan St	Yi- 447																				
TBD	Salas Ct	Yi- 448																				
TBD	Sali Ct	Yi- 449																				
TBD	Sali St	Yi- 450																				
TBD	Sasata Ct	Yi- 451																				
TBD	Senesa Ct	Yi- 452																				

Village Streets Master Plan

Guam Village Streets Yigo Project List																							
Priority	Location	Map Designation	Work Types											Cost	Ranking Criteria								
			1	2	3	4	5	6	7	8	9	10	11		5	5	4	3	2	1	-50		
			Traffic Safety	Bus Stops	Paving	Pavement Repair	Street Extension / Widening	Lighting	Signage	Drainage	Utilities	Guardrail	Structures and Other		Public Health & Safety	Law and Court Mandates	Population Served	Traffic Congestion	Preservation of existing infrastructure	Cost	Right of Way		
TBD	Senesa Lp	Yi- 453																					
TBD	Sunflower Blvd	Yi- 454																					
TBD	Taitano Nursery	Yi- 76																					
TBD	Takano St	Yi- 455																					
TBD	Tomas Andai	Yi- 456																					
TBD	Tong St	Yi- 457																					
TBD	Torres St	Yi- 458																					
TBD	Toves St	Yi- 459																					
TBD	Toves St Road A	Yi- 460																					
TBD	Trevor Wy	Yi- 461																					
TBD	Tun Jose Rd	Yi- 462																					
TBD	Tun Josen Diego Rd	Yi- 463																					
TBD	Tun Josen Lolai St	Yi- 464																					
TBD	Tun Juan Dolores St	Yi- 465																					
TBD	Tun Juan Tugon	Yi- 466																					
TBD	Tun Luis Duenas Rd	Yi- 467																					
TBD	Tun Luis Tugon St	Yi- 468																					
TBD	Tun Thomas Dongo St	Yi- 469																					
TBD	Turner St	Yi- 470																					
TBD	Upi St	Yi- 471																					
TBD	W Endo Ct	Yi- 472																					
TBD	Wanda Ln	Yi- 473																					
		Village Totals	4	2	116	31	29	11	24	8	1	2	0	\$104,555,000									
			ROW ISSUES																				
			UNCERTAIN OF LOCATION																				
			<i>Italic font indicates the value assigned has some uncertainty.</i>																				

**Village Streets Master Plan
Yona Project List**

APPROVED BY:



A handwritten signature in blue ink, reading "Jose 'Pedo' T. Terlaje" followed by a date "Oct 20, 2009". The signature is written over a horizontal line.

JOSE "PEDO" T. TERLAJE

Mayor

Municipality of Yona

Village Streets Master Plan

Guam Village Streets Yona Project List																					
Priority	Location	Map Designation	Work Types											Cost	Ranking Criteria						
			1	2	3	4	5	6	7	8	9	10	11		5	5	4	3	2	1	50
			Traffic Safety	Bus Stops	Paving	Pavement Repair	Street Extension / Widening	Lighting	Signage	Drainage	Utilities	Guardrail	Structures and Other		Public Health & Safety	Law and Court Mandates	Population Served	Traffic Congestion	Preservation of existing infrastructure	Cost	Right of Way
40	Chn Ayuyu	Yo- 10				X			X					\$240,000	3	3	1	0	2	2	0
39	Rt 4 McDonald's to Ace Hardware and Rt 4 & Rt 10 intersection to Yona Mobile	Yo- 101						X						\$87,000	2	3	3	0	0	2	0
38	Chn Aguon	Yo- 6			X									\$1,109,000	3	3	1	0	2	0	0
38	Chn Pangelinan	Yo- 12				X	X		X					\$161,000	3	3	1	0	1	2	0
38	Chn Teleforo	Yo- 9		X		X	X		X	X				\$3,521,000	3	3	1	0	2	0	0
36	Balajadia Rd	Yo- 11	X	X		X	X	X	X	X		X		\$3,621,000	3	3	1	0	1	0	0
36	Chaco Rd	Yo- 7		X			X	X	X					\$1,720,000	3	3	1	0	1	0	0
34	Rt 4 / Rt 17 Intersection	Yo- 15				X								\$73,000	1	3	3	0	0	2	0
32	Willy Rd / Quichocho Rd	Yo- 4	X	X		X	X	X	X	X	X	X		\$1,417,000	3	3	0	0	1	0	0
28	Pulantat Rd	Yo- 26	X	X		X	X	X	X	X	X	X		\$620,000	3	0	2	0	2	1	0
26	Beatrice Baza	Yo- 24		X		X	X	X	X	X		X		\$921,000	3	0	1	0	3	1	0
26	Chn Pocaguie	Yo- 8			X									\$461,000	2	3	0	0	0	1	0
26	Manengon Rd	Yo- 5			X									\$715,000	2	3	0	0	0	1	0
25	As Baza Rd	Yo- 20	X	X		X	X	X	X	X		X		\$1,378,000	3	0	1	0	3	0	0
25	As Vicente Camacho Rd	Yo- 22				X	X		X	X				\$1,121,000	3	0	1	0	3	0	0
25	Tomas Blas St	Yo- 29		X		X	X		X	X				\$2,203,000	3	0	1	0	3	0	0
25	Toves Rd	Yo- 30				X	X		X			X		\$181,000	3	0	1	0	2	2	0
24	Jesus Santos	Yo- 25				X		X	X	X				\$678,000	3	0	1	0	2	1	0
21	Pedro Camacho Rd	Yo- 27				X	X		X					\$2,227,000	3	0	1	0	1	0	0
17	Pedro Joaquina Rd	Yo- 3				X								\$280,000	3	0	0	0	0	2	0
16	As Suilo Rd	Yo- 21		X		X		X	X			X		\$1,387,000	2	0	1	0	1	0	0
15	Baza Gardens	Yo- 23				X			X					\$287,000	1	0	1	0	2	2	0
14	Salas Rd	Yo- 28			X									\$3,375,000	2	0	1	0	0	0	0
TBD	Abas Ct	Yo- 32																			

Village Streets Master Plan

Guam Village Streets Yona Project List																						
Priority	Location	Map Designation	Work Types											Cost	Ranking Criteria							
			1	2	3	4	5	6	7	8	9	10	11		Public Health & Safety	Law and Court Mandates	Population Served	Traffic Congestion	Preservation of existing infrastructure	Cost	Right of Way	
			Traffic Safety	Bus Stops	Paving	Pavement Repair	Street Extension / Widening	Lighting	Signage	Drainage	Utilities	Guardrail	Structures and Other		5	5	4	3	2	1	50	
TBD	Anthony M Blas St	Yo- 33																				
TBD	Antonio Rosario Rd	Yo- 34																				
TBD	Arterio A Cruz St	Yo- 35																				
TBD	As Aguero Rd	Yo- 36																				
TBD	As Anderson Rd	Yo- 37																				
TBD	As Andie Rd	Yo- 38																				
TBD	As Bastian Rd	Yo- 39																				
TBD	As Cepeda Rd	Yo- 40																				
TBD	As Duenas Rd	Yo- 41																				
TBD	As Fejeran	Yo- 42																				
TBD	As Kukuri	Yo- 43																				
TBD	As Manibusan Rd	Yo- 44																				
TBD	As Quifunas Rd	Yo- 45																				
TBD	As Ramon Rd	Yo- 46																				
TBD	As Taisipic Rd	Yo- 47																				
TBD	Bernardo Rd	Yo- 48																				
TBD	Carabao St	Yo- 49																				
TBD	Ccp Ln	Yo- 50																				
TBD	Chn Balajadia	Yo- 51																				
TBD	Chn Binadu	Yo- 52																				
TBD	Chn Borja	Yo- 53																				
TBD	Chn Del Carmen	Yo- 54																				
TBD	Chn Fejeran	Yo- 55																				
TBD	Chn Garrido	Yo- 56																				
TBD	Chn Jesus Torres	Yo- 57																				
TBD	Chn Jose Leladoc	Yo- 58																				

Village Streets Master Plan

Guam Village Streets Yona Project List																											
Priority	Location	Map Designation	Work Types											Cost	Ranking Criteria												
			1	2	3	4	5	6	7	8	9	10	11		Public Health & Safety	Law and Court Mandates	Population Served	Traffic Congestion	Preservation of existing infrastructure	Cost	Right of Way						
TBD	Chn Mcdonald	Yo- 59																									
TBD	Chn Saduc	Yo- 60																									
TBD	Chn Tailagan	Yo- 61																									
TBD	Chn Tun Ramon Baza	Yo- 62																									
TBD	Club House Dr	Yo- 63																									
TBD	Cruz Rd	Yo- 64																									
TBD	Demetrio Toves Rd	Yo- 65																									
TBD	Dollie Rd	Yo- 66																									
TBD	E End Dr	Yo- 67																									
TBD	Father Alvin St	Yo- 68																									
TBD	Fernandez Ct	Yo- 69																									
TBD	Flame Tree Dr	Yo- 70																									
TBD	Flores Rosa St	Yo- 71																									
TBD	Francisco B Pangelinan St	Yo- 72																									
TBD	Francisco C Cruz St	Yo- 73																									
TBD	Iyona Dr	Yo- 74																									
TBD	J T Taisipic Ct	Yo- 75																									
TBD	James Violet Ct	Yo- 76																									
TBD	Jesus Cruz Ct	Yo- 77																									
TBD	Jesus Cruz Rd	Yo- 78																									
TBD	Jesus Taisipic Ct	Yo- 79																									
TBD	Jose B Atoigue Ct	Yo- 80																									
TBD	Jose B Sudo St	Yo- 81																									
TBD	Jose C Rojas Cir	Yo- 82																									
TBD	Jose Eustaquio Ct	Yo- 83																									
TBD	Jose Q Pangelinan St	Yo- 84																									

Village Streets Master Plan

Guam Village Streets Yona Project List																						
Priority	Location	Map Designation	Work Types											Cost	Ranking Criteria							
			1	2	3	4	5	6	7	8	9	10	11		5	5	4	3	2	1	50	
			Traffic Safety	Bus Stops	Paving	Pavement Repair	Street Extension / Widening	Lighting	Signage	Drainage	Utilities	Guardrail	Structures and Other		Public Health & Safety	Law and Court Mandates	Population Served	Traffic Congestion	Preservation of existing infrastructure	Cost	Right of Way	
TBD	Jose Sablan St	Yo- 85																				
TBD	Jose T Pangelinan St	Yo- 86																				
TBD	Jose Terlaje St	Yo- 87																				
TBD	Joseph M Eustaquio St	Yo- 88																				
TBD	Josephine Flores Rd	Yo- 89																				
TBD	Juan Pangelinan Rd	Yo- 90																				
TBD	Juan Pangelinan St	Yo- 91																				
TBD	Kolepbla Ct	Yo- 92																				
TBD	Kristina Ln	Yo- 93																				
TBD	Laguina Cir	Yo- 94																				
TBD	Leo Palace	Yo- 95																				
TBD	Lourdes St	Yo- 96																				
TBD	M U Lujan Rd	Yo- 97																				
TBD	Maleyuc Cir	Yo- 98																				
TBD	Margarita St	Yo- 99																				
TBD	Maria Mantanane Rd	Yo- 100																				
TBD	Mesa Rd	Yo- 102																				
TBD	Munoz St	Yo- 103																				
TBD	N Antonio Toves Ct	Yo- 104																				
TBD	N J Quichocho Ct	Yo- 105																				
TBD	Nenita Wy	Yo- 106																				
TBD	Othelia Ct	Yo- 107																				
TBD	Outer Dr	Yo- 108																				
TBD	P M Toves St	Yo- 109																				
TBD	Pamela Ct	Yo- 110																				
TBD	Penenglo St	Yo- 111																				

Village Streets Master Plan

Guam Village Streets Yona Project List																						
Priority	Location	Map Designation	Work Types											Cost	Ranking Criteria							
			1	2	3	4	5	6	7	8	9	10	11		5	5	4	3	2	1	50	
			Traffic Safety	Bus Stops	Paving	Pavement Repair	Street Extension / Widening	Lighting	Signage	Drainage	Utilities	Guardrail	Structures and Other		Public Health & Safety	Law and Court Mandates	Population Served	Traffic Congestion	Preservation of existing infrastructure	Cost	Right of Way	
TBD	Perez Rd	Yo- 112																				
TBD	Private	Yo- 113																				
TBD	Private	Yo- 114																				
TBD	Pugua Dr	Yo- 115																				
TBD	Pulantat Dr	Yo- 116																				
TBD	Quirida Ct	Yo- 117																				
TBD	R B Quitano St	Yo- 118																				
TBD	Rabbet Rd	Yo- 119																				
TBD	Radio Rd	Yo- 120																				
TBD	Ramon S Baza St	Yo- 121																				
TBD	Ramon Toves St	Yo- 122																				
TBD	S Antonio Toves Ct	Yo- 123																				
TBD	S-13	Yo- 124																				
TBD	S-17	Yo- 125																				
TBD	S-18	Yo- 126																				
TBD	S-30	Yo- 127																				
TBD	S-31	Yo- 128																				
TBD	S-32	Yo- 129																				
TBD	S-5	Yo- 130																				
TBD	S-6	Yo- 131																				
TBD	S-7	Yo- 132																				
TBD	Sabana Ln	Yo- 133																				
TBD	Serafin Mafnas Ct	Yo- 134																				
TBD	Serena Rd	Yo- 135																				
TBD	Silencio St	Yo- 136																				
TBD	Sis Mary Eucharita Dr	Yo- 137																				

Village Streets Master Plan

Guam Village Streets Yona Project List																														
	Priority	Location	Map Designation	Work Types											Cost	Ranking Criteria														
				1	2	3	4	5	6	7	8	9	10	11		Public Health & Safety	Law and Court Mandates	Population Served	Traffic Congestion	Preservation of existing infrastructure	Cost	Right of Way								
	TBD	Sis Mary Eucharita Dr	Yo- 138																											
	TBD	Swim Club Rd	Yo- 139																											
	TBD	Tagachang Rd	Yo- 140																											
	TBD	Tibad Rd	Yo- 141																											
	TBD	Tila Ln	Yo- 142																											
	TBD	Tomas Quichocho Rd	Yo- 143																											
	TBD	Tora Ln	Yo- 144																											
	TBD	Tun Jesus Baza	Yo- 145																											
	TBD	Tun Pedro Balajadia Rd	Yo- 146																											
	TBD	Tun Ramon Ct	Yo- 147																											
	TBD	Tun Rosalia Rd	Yo- 148																											
	TBD	Turner Rd	Yo- 149																											
	TBD	Vicente Aguon Rd	Yo- 150																											
	TBD	Vicente S Baza	Yo- 151																											
	TBD	Victoria Quenga Rd	Yo- 152																											
	-114	Fairway Dr	Yo- 14	X	X		X	X	X	X	X		X																	
		Village Totals		5	10	4	18	13	10	17	10	2	8	0																
				ROW ISSUES																										
				UNCERTAIN OF LOCATION																										
				<i>Italic font indicates the value assigned has some uncertainty.</i>																										

5. Implementation

As demonstrated in previous sections, the need for improving the village streets is great and opportunities for funding are limited. Successful implementation of the VSMP will require initiative and perseverance. This report presents a strategy for continuing with the highest-priority projects, as funding is available.

5.1 Pursue Funding

As depicted in Figure 5-1, the VSMP has identified needed projects with an estimated cost of \$746 million. The VSMP is a supporting document to a financial plan currently being prepared by PB Americas, assisted by Hobbs, Ong and Associates, to secure the necessary funding for the program. This financial plan will define funding sources and timing or other constraints associated with securing funds. The Liquid Fuel Tax is one defined source, but since it will fall short of meeting the needs of the program, an additional funding portfolio will be sought that may be a combination of other potential revenue sources to provide sufficient funding for a comprehensive program such as the Village Streets Master Plan.

An important potential funding source is the grant money available from various programs under FHWA, the Department of Defense (DOD), the Department of the Interior (DOI), and the Department of Agriculture (USDA). Some of these programs were described in previous sections. Liquid Fuel Tax revenues will likely be used to leverage additional money from funding mechanisms such as bonds, TIFIA loans and US Department of Agriculture RUS loans.

The Guam Economic Development & Commerce Authority (GEDCA) will define the terms, conditions and policies under which the funding mechanisms will be employed. It is GEDCA's responsibility to secure the funding for the implementing agencies, such as DPW. Once it is known how much funding is available and the various constraints that may be placed on use of the monies, allocation can be made. It is important to keep in mind that the funding to be secured will be used not only for construction contracts but for the complete implementation process, including soft costs such as design, environmental clearance and construction management.

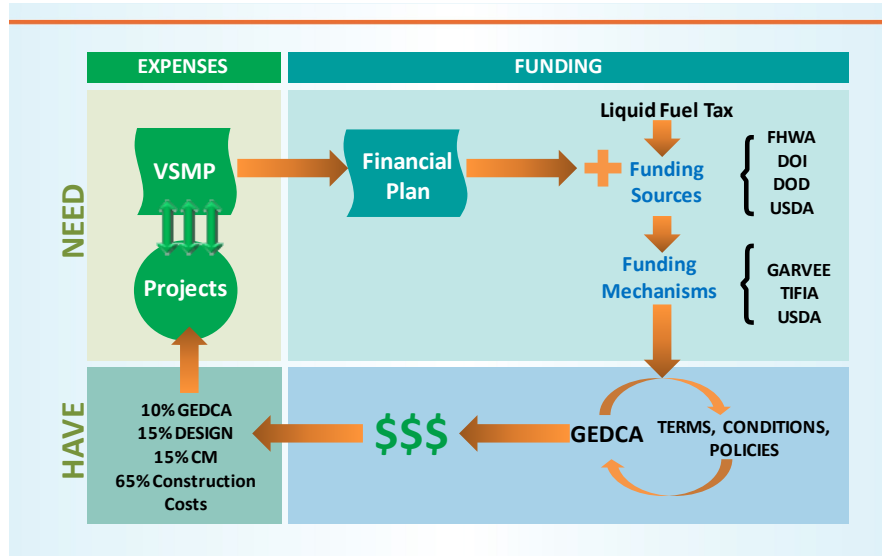


Figure 5-1. Funding Process Flowchart

5.2 Project Implementation Plan

Once available funding amounts are defined, a detailed implementation plan can be developed to proceed with the highest priority projects in each village. Funding will be allocated to projects in proportion to the need in each village. This allocation will be based on the final cost estimates by village in the Village Streets Master Plan, as shown in Table 5-1. Administrative adjustments to this approach would allow for moving money between villages and between projects.

Beyond the Village Streets Master Plan effort, an implementation plan will be developed to identify those highest priority projects in each village that will receive funding, and to set out a plan for completing the projects. As a first step toward implementation, the selected projects will require preliminary scoping to confirm elements of work, status of rights-of-way, regulatory compliance issues, and cost estimates. Scoping of projects will determine the necessary next steps, including

- Environmental documentation, if required
- Preliminary design
- Right-of-way certification
- Final design
- Construction

Table 5-1. Funding Allocation

VILLAGE	PROJECTED COST	% OF TOTAL
TOTAL ALL VILLAGES	\$746M	100%
Agana Heights	\$23.35M	3.1%
Agat	\$41.47 M	5.6%
Asan	\$10.33M	1.4%
Barrigada	\$16.97M	2.3%
Chalan Pago-Ordot	\$60.40M	8.1%
Dededo	\$101.3M	13.6%
Hagatna	\$4.02M	0.5%
Inarajan	\$20.95M	2.8%
Mangilao	\$103.1M	13.8%
Merizo	\$27.61M	3.7%
Mongmong-Toto-Maite	\$34.70M	4.7%
Piti	\$16.01M	2.1%
Santa Rita	\$21.18M	2.8%
Sinajana	\$13.76M	1.8%
Talofofo	\$57.79M	7.7%
Tamuning	\$46.11M	6.2%
Umatac	\$13.19M	1.8%
Yigo	\$104.6M	14.0%
Yona	\$29.02M	3.9%

Appendices

A. References

B. Mayors' Priority Lists

C. Source Listing

D. Site Visit Data Sheets

E. Sample Project Estimates

F. Candidates for Other Funding Programs

G. Comments from Public Meetings

H. Public Hearing and Master Plan Processing Documents

All appendices are available on-line at www.guamtransportationprogram.com.

APPENDIX A
References

References

2030 Guam Transportation Plan. Parsons Brinkerhoff International Inc., December 19, 2008, for Government of Guam, Department of Public Works.

<http://www.guamtransportationprogram.com/gtpexecutivesummary.html>

2008 Guam Map Book. Guam Bureau of Statistics and Plans, 2008. Land Use Planning Program, Attention: Geographic Information System (GIS) Manager, GOVERNMENT OF GUAM, P.O. Box 2950, Hagatna, Guam 96932, Ph: 671-472-4201-3.

Public Law 28-68. Government of Guam 28th Legislature, 2005. *An Act Making Appropriations For The Operations Of The Executive Branch Of The Government Of Guam For The Fiscal Year Ending September 30, 2006 And Making Other Appropriations, And Establishing Miscellaneous Administrative Provisions*. (Bill No. 114, Sponsor – Committee on Calendar By Request Of I Maga'lahaen Guahan, Passed: 09/30/05; Signed into Law 09/30/05) [Public Law 28-68](#) [Part 2](#) [Part 3](#) [Part 4](#) [Part 5](#) [Part 6](#) [Part 7](#) [Part 8](#) [A](#) [B](#) [C](#)

APPENDIX B
Mayors' Priority Lists



OFFICE OF THE MAYOR
 MUNICIPALITY OF INARAJAN
 P.O. Box 786, Hagatna, Guam 96932
 Tel: (671) 475-2509/10/11 Fax: (671) 828-2543
 Cell: (671) 482-4666



Honorable Franklin M. Taitague

#29

PMT

*Kim
 Kove youc and youc
 PMT's Frookremmink
 & RESOLVE.
 1/9/08*

MEMORANDUM

Date: Wednesday, January 16, 2008
 To: Mr. Larry Perez, Director, DPW
 From: Inarajan Mayor
 Subject: Inarajan/DPW Projects

Guam IPMS	Contact No. GUAM-IPMS (002)
Document No.:	29
File Number 1:	5.2.5
File Number 2:	

Attach is the latest of the many outstanding and needed projects for the Municipality of Inarajan. As discussed earlier, the MCOG was requested to continue updating and submit its list to DPW for funding consideration.

Once again, Si Yu'os Ma'ase for your untiring efforts toward the improvement of our districts and our island.

Please do not hesitate to contact me at above numbers for question on said subject.

Senseramente,

Franklin M. Taitague
 Franklin M. Taitague

cc: IMPC
 file

RECEIVED

FEB 11 2008

**PB Americas, Inc.
 Guam Office**

"Respetu yan Setbisiu para TODU – Respect and Service for ALL"

RECEIVED
 November 30, 2009
1/17/08 JPC

DPW PROJECTS
Village: INARAJAN

PRIORITY SEQ.	PROJECT/WORK	STREET/ROAD NAME and VILLAGE LOCATION	TOPOGRAPHY
1	EXPAND, REPAIR, REPAVE	ROUTE 4 HIGHWAY (From Talofofu Bridge to Ahayan Bridge)	
1	ROAD REPAIR/PAVING	SOUTH CHAGAMINLAGO AVE., CHAGAMINLAGO	
2	ROAD REPAIR/PAVING	BARCINAS DRIVE, MALOJLOJ	
3	ROAD REPAIR/PAVING	TUN JOSE SAN NICOLAS, AGFAYAN	
4	ROAD REPAIR/PAVING	TUN JESUS CRISOSTOMO, LADA	
5	ROAD REPAIR/PAVING	CHALAN CHANDIHA, MALOJLOJ	
6	ROAD REPAIR/PAVING	TINAGA LANE, TINAGA	
7	ROAD REPAIR/PAVING	CHALAN GUEFAN, GUEFAN	
8	ROAD REPAIR/PAVING	PAPAYA LANE, MALOJLOJ	
9	ROAD REPAIR/PAVING	CEPEDA DRIVE, MALOJLOJ	
10	ROAD REPAIR/PAVING	CHALAN LAMAN, MALOJLOJ	
11	ROAD REPAIR/PAVING	FRIHOLES STREET, MALOJLOJ	
12	ROAD REPAIR/PAVING	PFC JESUS Q. MENO, BELEN	
13	ROAD REPAIR/PAVING	BEAR ROCK LANE, LADA	
14	ROAD REPAIR/PAVING	BEN DIEGO ROAD, TONGAN	
15	ROAD REPAIR/PAVING	SALOK ST., TONGAN	
16	ROAD REPAIR/PAVING	TONGAN WAY, TONGAN	
17	ROAD REPAIR/PAVING	TUN MARIANO D. LEON GUERRERO, TONGAN	
18	ROAD REPAIR/PAVING	ATAU DR., ATAU	
19	ROAD REPAIR/PAVING	TUN FELIPE MENO DR., LADA	
20	ROAD REPAIR/PAVING	TUN JOSE T. CHARGUALAF, LADA	
21	ROAD REPAIR/PAVING	CHALAN MAITE ST., VILLAGE	
22	ROAD REPAIR/PAVING	CHAGAME WY, CHAGAME	
1	ROAD OPENING/PAVING	CHALAN KABESA, MALOJLOJ	November 30, 2009

DPW PROJECTS
Village: INARAJAN

PRIORITY SEQ.	PROJECT/WORK	STREET/ROAD NAME and VILLAGE LOCATION	TOPOGRAPHY
2	ROAD OPENING/PAVING	FRANCISCO MENO ROAD, AHAYAN	
3	ROAD OPENING/PAVING	MENO & DUENAS RES., AS APMAN	
4	ROAD OPENING/PAVING	TABETNA WAY, MALOJLOJ	
5	ROAD OPENING/PAVING	FARM ACCESS ROAD, ASAGAS	
6	ROAD OPENING/PAVING	IJA SUBDIVISION - <i>DONE</i>	
1	ROAD EXTENSION/PAVING	TUN JESUS D. PAULINO ST., LADA	
2	ROAD EXTENSION/PAVING	PFC ROY MENO STREET, VILLAGE	
3	ROAD EXTENSION/PAVING	MALOJLOJ WELL DR, MALOJLOJ	
4	ROAD EXTENSION/PAVING	TUN ENEMICIO & REGINA DIEGO DR, TONGAN	
1	GUARD RAIL REPAIR	VILLAGE ENTRANCE, TALOFOFO BRIDGE	
2	GUARD RAIL REPAIR	AGFAYAN	
3	GUARD RAIL REPAIR	ASALONSO	
1	GUARD RAIL INSTALLATION	ASALONSO DITCH AREAS	
2	GUARD RAIL INSTALLATION	PACHOT HILL (LEFT & RIGHT)	
3	GUARD RAIL INSTALLATION	TINAGA HILL	
4	GUARD RAIL INSTALLATION	PECA	
5	GUARD RAIL INSTALLATION	BELEN	
6	GUARD RAIL INSTALLATION	IJA SUBDIVISION	
7	GUARD RAIL INSTALLATION	TONGAN (NEXT TO DUENAS S.)	
8	GUARD RAIL INSTALLATION	ACROSS BIBESBES	
9	GUARD RAIL INSTALLATION	AHAYAN (RIGHT SIDE BEFORE BRIDGE)	
10	GUARD RAIL INSTALLATION	TUN JESUS CRISOSTOMO, LADA	
1	BRIDGE REPAIR	ASALONSO	
2	BRIDGE REPAIR	INARAJAN	

DPW PROJECTS
Village: INARAJAN

PRIORITY SEQ.	PROJECT/WORK	STREET/ROAD NAME and VILLAGE LOCATION	TOPOGRAPHY
3	BRIDGE REPAIR	AGFAYAN	
4	BRIDGE REPAIR	AHAYAN	
1	CULVERTS	ASALONSO	
2	CULVERTS	ROUTE 4 (ACROSS OLD POULTRY FARM)	
3	CULVERTS	AHAYAN	
1	DRAINAGES/PERCOLATION/BASIN	ROUTE 4 (AFTER TALOFOFO BRIDGE)	
2	DRAINAGES/PERCOLATION/BASIN	ASALONSO	
3	DRAINAGES/PERCOLATION/BASIN	ROUTE 4 (ACROSS DANDAN STORE)	
4	DRAINAGES/PERCOLATION/BASIN	ROUTE 4 (ACROSS OLD POULTRY FARM)	
5	DRAINAGES/PERCOLATION/BASIN	ROUTE 4, PECA	
6	DRAINAGES/PERCOLATION/BASIN	ROUTE 4, BELEN AVENU, & CHAGAMINLAGO INTERSECTION	
7	DRAINAGES/PERCOLATION/BASIN	ROUTE 4 BIBESBES	
8	DRAINAGES/PERCOLATION/BASIN	AHAYAN (EXISTING CULVERT)	
9	DRAINAGES/PERCOLATION/BASIN	TONGAN (DUENAS, FLORES, & CHARGUALAF RES.)	
1	ST. LIGHTS	DISTRICT WIDE (INTERSECTIONS, BUS STOPS, ESTABLISHMENTS, PUBLIC PARKINGS, ETC.)	
1	HIGHWAY/ROAD SIGNS	DISTRICT WIDE	

1 BUS SHELTERS DISTRICT WIDE



#30

Office of the Mayor
Municipality of
Mongmong-Toto-Maite
P.O. Box 786 • Hagatna • Guam • 96932

Mayor Andrew C. Villagomez

Telephone: (671) 477-9090/6758

Fax: (671) 472-6494

January 18, 2008

P. b. T.

*KIN,
For you & your PNT'S
NEXT STEPS.
1/31/08*

Memorandum

To: Director, Department of Public Works

From: Mayor, Municipality of Mongmong-Toto-Maite

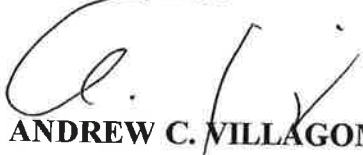
Subject: Road/Street Restoration Project for Mongmong-Toto-Maite

Guam IPMS	Contact No. GU-NH-IPMS (602)
Document No.:	30
File Number 1:	5.2.5
File Number 2:	

Hafa Adai!!! Attached is the priority listing for the “**Road/Street Restoration Project**” for the villages of Mongmong-Toto-Maite. Should you have any questions or need further information, please feel free to contact my office at the numbers listed above.

Your attention in this regard is truly appreciated.

Si Yu'os Ma'ase'


ANDREW C. VILLAGOMEZ

Attachments



Road/Street Restoration Project
Village: MONGMONG-TOTO-MAITE

Street Name(s) / Road Name(s)	Priority Listing by Numbers	Topography
Roy T. Damian Jr. Street (Route 33/Fed Highway)	1	Flat/hilly/curve
J.A. Camacho Street, Mongmong	2	Flat
Duendes Street, Mongmong	3	Flat/curve
S. Peperu Street, Toto	4	Hilly/curve
Palomo Lane, Toto	5	Hilly
Peperu Lane, Toto	6	Hilly
Robat Street, Maite	7	Flat/curve
Pangilinan Lane, Maite	8	Flat/hilly
Ciriaco Loop, Toto	9	Flat/curve
Manibusan Street, Mongmong	8	Flat/hilly
Manibusan Lane, Mongmong	9	Flat/curve
Torres Street, Mongmong	10	Flat/curve
Kadi Lane, Mongmong	11	Hilly/curve/flat
Potu Street, Mongmong	12	Flat/curve
Balaku Street, Mongmong	13	Hilly/curve/flat
Balaku Lane, Mongmong	14	Flat/curve
N. Old GW Road, Maite	15	Hilly/flat
*Biang Street, Mongmong	16	Flat/hilly
Kindu Street, Maite	17	Flat/curve
Bihu Street, Maite	18	Flat
Martinez Lane, Mongmong	19	Hill/flat
Lujan Street, Toto	20	Curve/hilly/flat
Lujan Way, Toto	21	Flat

Road/Street Restoration Project
Village: MONGMONG-TOTO-MAITE

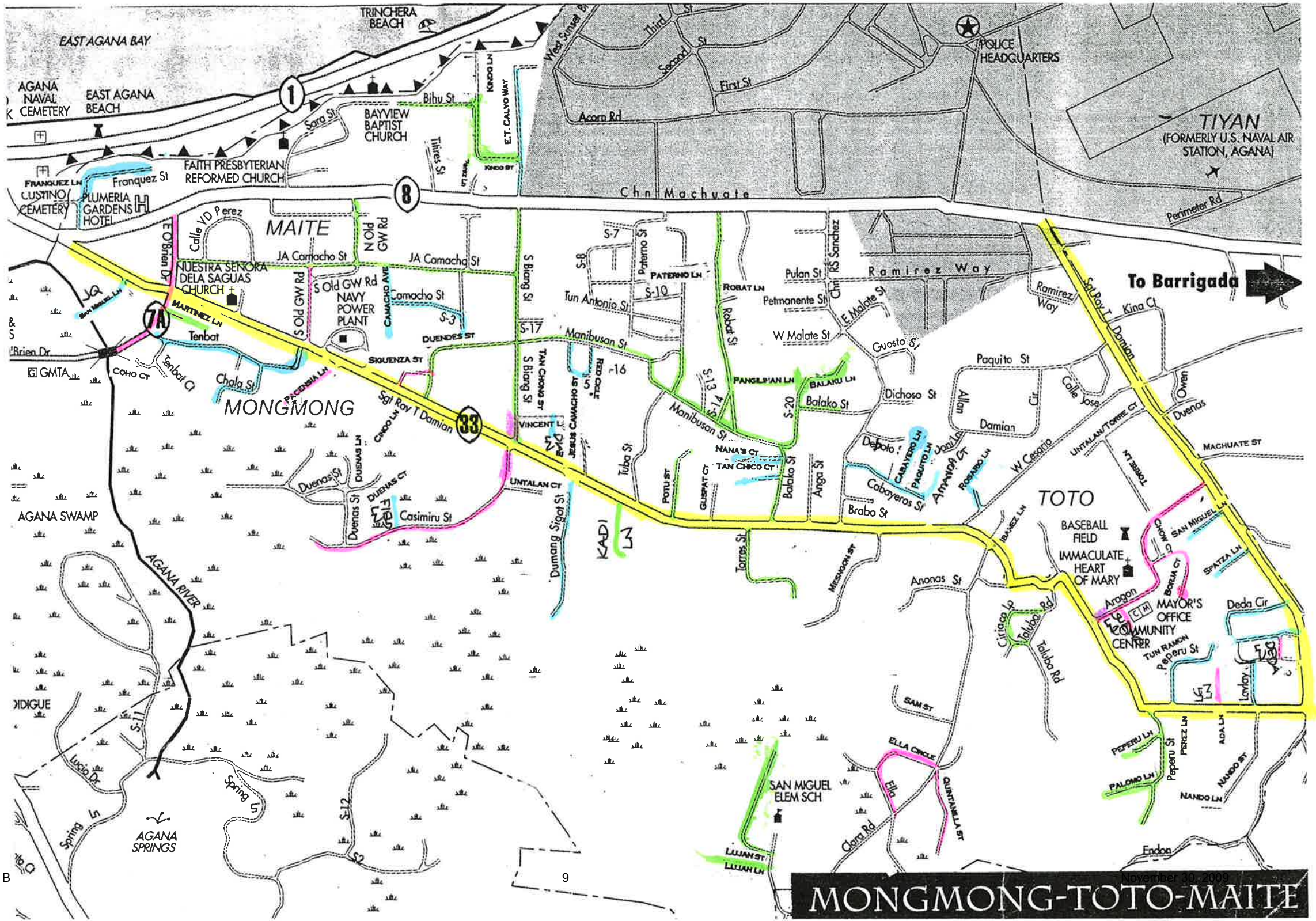
Street Name(s) / Road Name(s)	Priority Listing by Numbers	Topography
Dumang Sigot Street, Mongmong	22	Hilly/curve
Tun Ramon Peperu Street, Toto	23	Hilly/curve
Lavlay Lane, Toto	24	Flat
Spatza Lane, Toto	25	Flat
Deda Circle, Toto	26	Flat/curve
Camacho Avenue, Mongmong	27	Flat
Camacho Street, Mongmong	28	Curve/flat
Cabayero Street, Hyundai Toto	29	Flat/curve
Cabayero Lane, Toto	30	Curve/flat
Paquito Lane, Toto	31	Hilly
Amanda Court, Toto	32	Hilly
Rosario Lane, Toto	33	Flat/curve
Red Circle, Mongmong	34	Flat/curve
Tan Chico Court, Mongmong	35	Curve/flat
Nana's Court, Mongmong	36	Flat/curve
Tenbat Street, Mongmong	37	Flat/curve
Chala Street, Mongmong	38	Curve/flat
Diaz Lane, Mongmong	39	Hilly
Field Lane, Mongmong	40	Hilly
Franquez Street, Maite	41	Flat/curve
E.T. Calvo Way, Maite	42	Flat
J.Q. San Miguel Lane, Mongmong	43	Flat/curve
San Miguel Lane, Toto	44	Flat/curve

Road/Street Restoration Project
Village: MONGMONG-TOTO-MAITE

Street Name(s) / Road Name(s)	Priority Listing by Numbers	Topography
S. Old GW Road, Mongmong	45	Flat
Siguenza Street, Mongmong	46	Flat/curve
Pacensia Lane, Mongmong	47	Flat/hilly
Sueno Lane, Toto	48	Flat/hilly
Quintanilla Street, Toto	49	Flat
Ella Street, Toto	50	Hilly/curve
Leon Guerrero Lane, Toto	51	Flat
Deda Lane, Toto	52	Flat
Borja Court, Toto (cul-de-sac only)	53	Flat
*Aragon Street, Toto	54	Flat/hilly/curve
*Casimiru Street, Mongmong	55	Hilly
East O'Brien Drive, Mongmong	56	Flat/curve

*Need non-skid asphalt at entrance/exit

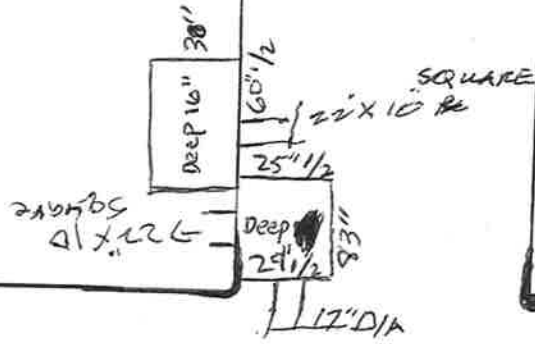
- PRIORITY 1
- PRIORITY 2
- PRIORITY 3
- PRIORITY 4
- NON-SKLD



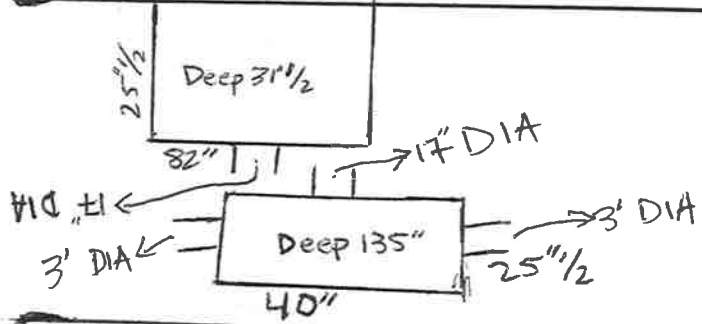
MONGMONG-TOTO-MAITE

↑
To Rte 16

A North ①



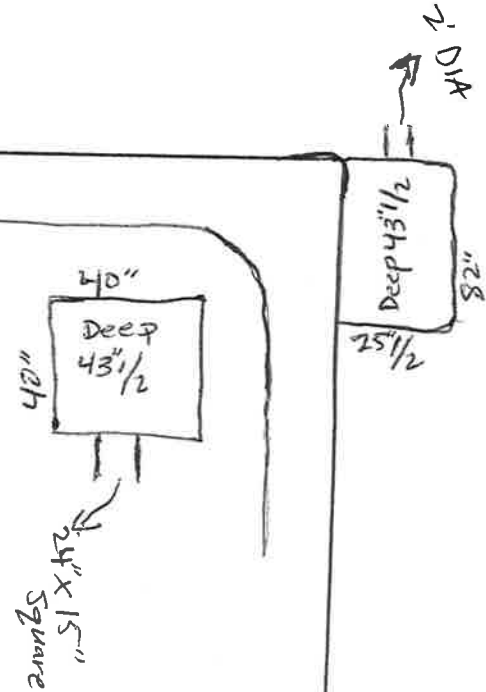
Rte # 8



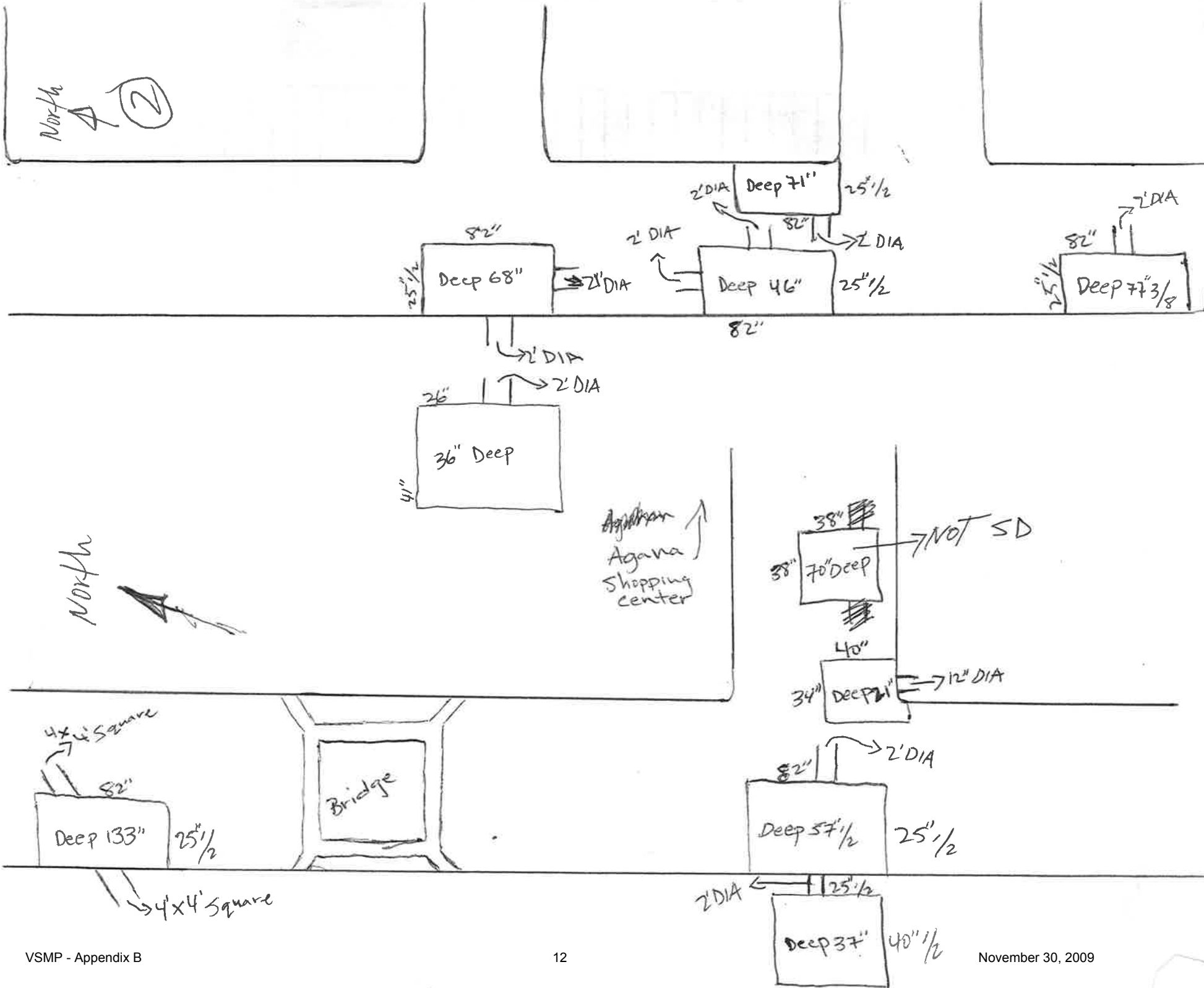
Rte # 7A

←
To Rte 1

Rte # 7A



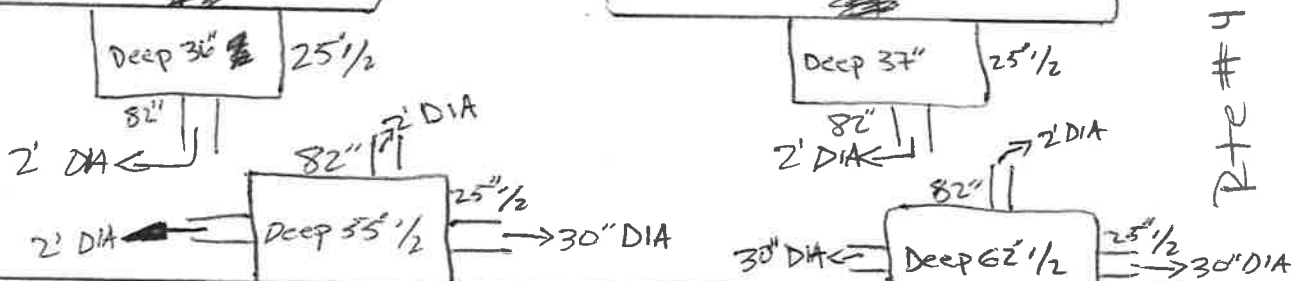
AUGUST 20, 2008



North

Pizza Hut

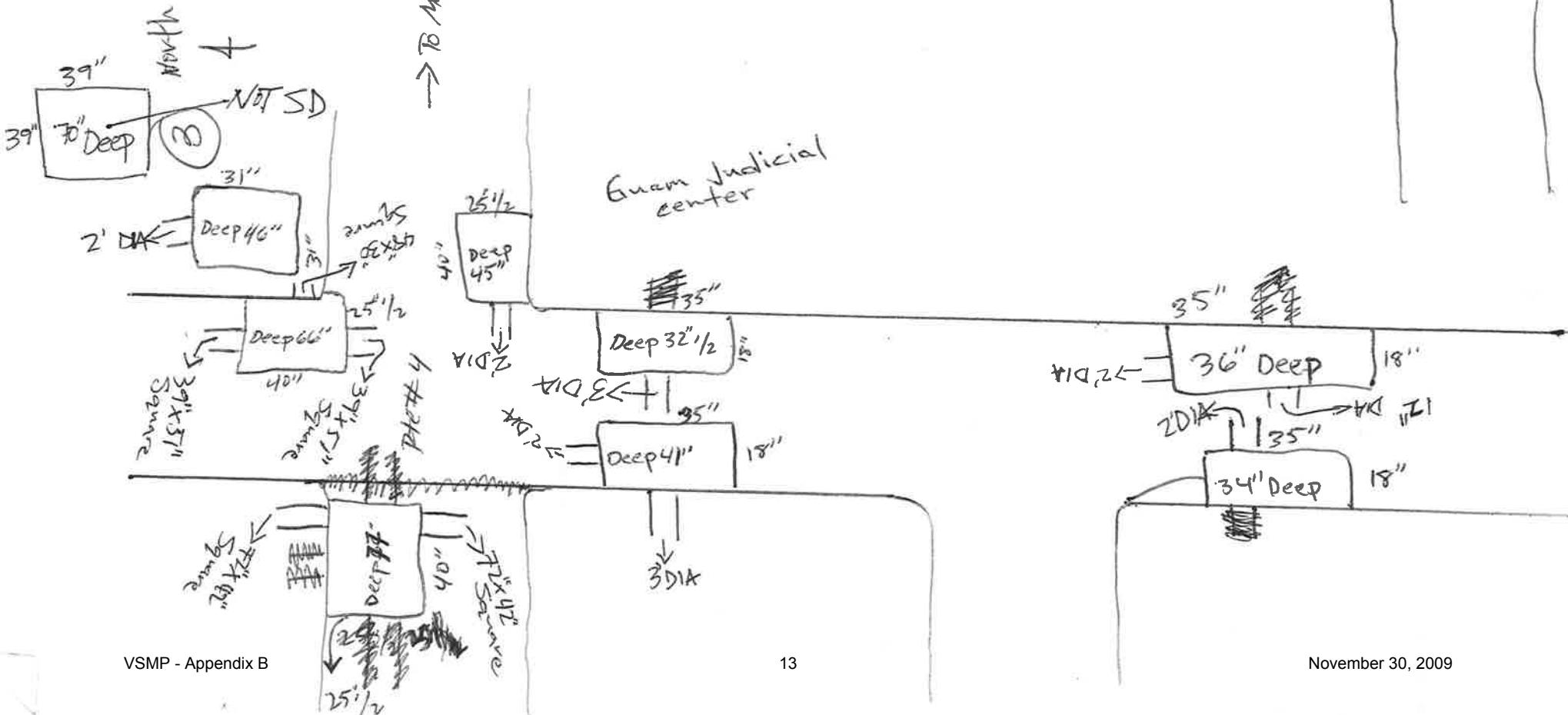
Shirley's coffee shop



Rte # 4

TO Mangilao

Guam Judicial center

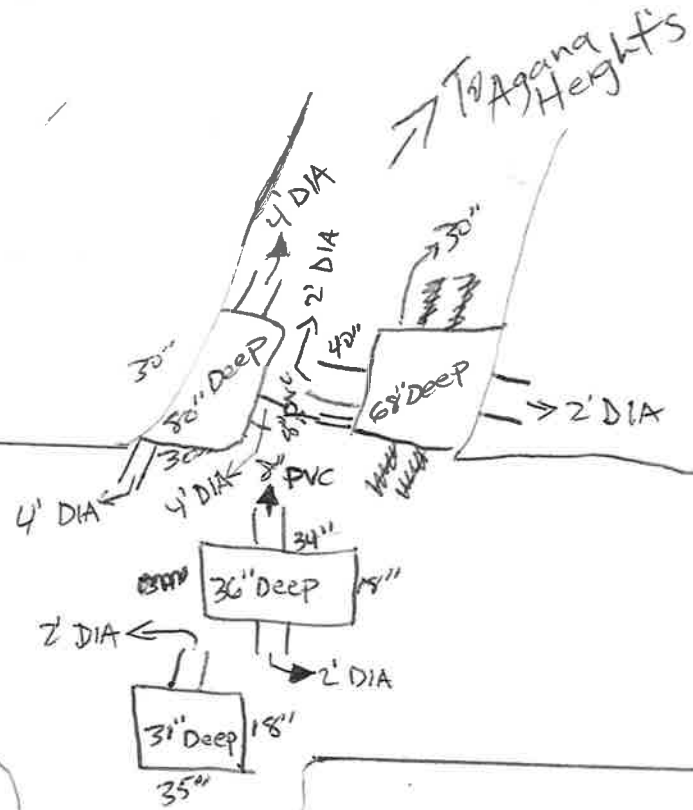
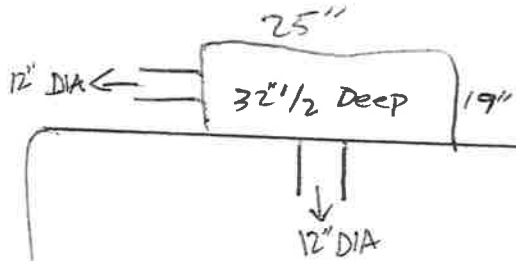




Guany Judicial Center

clog out water on top Full of Soil inside

Rte # 7



Rte 7A (Agana) PDN Building

#32
PPT ✓



OFFICE OF THE MAYOR
Vicente (Ben) Diaz Gumataotao

King
Pls. Handle Mayor
GUMATAOTAO'S SUBMISSION
w/ FBI, AND PROVIDE
Reply To Title
Mayor.
1/29/09

Guam IPMS	Contact No. GU-NH-IPMS (002)
Document No.:	32
File Number 1:	5.25
File Number 2:	

DEPARTMENT OF PUBLIC WORKS PROJECTS

Village Road Restoration Project Phase II

Arcenas Place
Meno Street
Assumption Drive
Fr. Mel Street
Bella Street
Casa de Nieves St.
Caroline St.
J.L. Quenga St.
Molina Street

Scharff Street
A. Quenga
Manga Street
Assumption Drive
JSN Quenga
J. M. Tuncap
Peaceful Valley
San Francisco Drive
Rosa Asher

Side Walk

Streetlight Repair/Installation (in conjunction w/Guam Power Authority)

Repair - 304 Assumption Drive
166 Edward Lane
140 J.C. Santos Street
45 East Anaco, Nimitz Hill Estates

Installation - Ocean Summit

Culvert Maintenance/Upgrade

A. Quenga Street
Fisheye Marine Park
7-11
Masso Bridge
Marin Peling Street
Assumption Drive

#35

Guam IPMS	Contract No. GU-NH-IPMS (002)
Document No.:	35
File Number 1:	5.2.V.
File Number 2:	5.1.1.6

Attn: Clifford Guzman

Pages: 8 including Courshert.

January 23, 2008 @ 2:58 pm.

RECEIVED



**OFFICE OF THE MAYOR
MUNICIPALITIES OF TALOFOFO
"WHERE PUBLIC SERVICE BEGINS"
MAYOR PEDRO DUENAS PAULINO
184 N SAN MIGUEL ST TALOFOFO, GU
96915**

**TALOFOFO PRIMARY & SECONDARY ROAD REPAIR LISTING (AS PART OF THE 2030 GUAM
TRANSPORTATION PLAN**

GENERAL LOCATIONS	STREET NAMES	LINEAR	WIDTH	CONDITION
As Lucas	ERNEST P. SANTOS LOOP	300	25	UNPAVED
Route 4A Towards Windward Hill	CHALAN FINA	955	22	UNPAVED
Route 4A Towards Windward Hill	CHALAN MAPAO	445	22	UNPAVED
As Lucas	VICENTE B. PABLO LN.	435	22	UNPAVED
As Lucas	FAMILIAN SANTOS	515	25	UNPAVED
As Lucas	VICENTE A CHARGUALAF	435	22	UNPAVED
As Lucas	AS LUCAS LN.	574	15	UNPAVED
As Lucas	ERNEST P. SANTOS ST.	445	22	UNPAVED
Talofof	PASADERUN NAUTA	231	20	UNPAVED
As Lucas	E. JOHNNY S. TAITAGUE ST.	2600	22	UNPAVED
Village Proper	TOMAS PEREZ AVE.	1063	25	UNPAVED
Route 4A Towards Windward Hill	ATOIOGUE LN.	574	25	UNPAVED
As Lucas	PASADERUN FRANCISCO DIEGO	527	15	UNPAVED
As Lucas	PASADERUN RALPH SANTOS	527	15	UNPAVED
Route 4A Maite Towards Rt 4 Talofof Bay Over-Look	S. SIGUENZA CT.	527	15	POT HOLES (PARTIALLY PAVED)
Route 4A Maite Towards Rt 4 Talofof Bay Over-Look	N. SIGUENZA CT.	527	15	POT HOLES (PARTIALLY PAVED)
Route 4A Maite Towards Rt 4 Talofof Bay Over-Look	SIGUENZA ST.	527	15	POT HOLES (PARTIALLY PAVED)

**OFFICE OF THE MAYOR
MUNICIPALITIES OF TALOFOFO
"WHERE PUBLIC SERVICE BEGINS"
MAYOR PEDRO DUENAS PAULINO
184 N SAN MIGUEL ST TALOFOFO, GU
96915**

**TALOFOFO PRIMARY & SECONDARY ROAD REPAIR LISTING (AS PART OF THE 2030 GUAM
TRANSPORTATION PLAN**

GENERAL LOCATIONS	STREET NAMES	LINEAR	WIDTH	CONDITION
Part of Kanton Ladera's Subdivision	CAYETANO QUINATA LN.			POT HOLES (PAVED)
Route 4A Towards Windward Hill	JESUS GRACE CT.			POT HOLES (PAVED)
Route 4A Towards Windward Hill	PASADERUN JESUS GRACE			POT HOLES (PAVED)
Route 4A Towards Windward Hill	CHALAN JESUS GRACE			POT HOLES (PAVED)
Route 4A Towards Windward Hill	CAMACHO ST.			POT HOLES (PAVED)
As Lucas	CHALAN BENJAMIN TAIMANGLO			POT HOLES (PAVED)
As Lucas	PASADERUN ENRIQUE S. SAN NICOLAS			POT HOLES (PAVED)
As Lucas	ENRIQUE S. SAN NICOLAS CT.			POT HOLES (PAVED)
As Lucas	ENRIQUE S. SAN NICOLAS LN.			POT HOLES (PAVED)
As Lucas	PASADERUN GOLF VIEW			POT HOLES (PAVED)
As Lucas	CHALAN BENAVENTE			POT HOLES (PAVED)
As Lucas	PASADERUN BENAVENTE			POT HOLES (PAVED)
Village Proper	MARIANO M. BLAS ST.			POT HOLES (PAVED)
As Lucas	CHALAN NAUTA			POT HOLES (PAVED)
As Lucas	BIRADAN LEONARDO TENORIO			POT HOLES (PAVED)
As Lucas	KAYEN AS LUCAS			POT HOLES (PAVED)
As Lucas	ARIDONDON AS LUCAS			POT HOLES (PAVED)

**OFFICE OF THE MAYOR
MUNICIPALITIES OF TALOFOFO
"WHERE PUBLIC SERVICE BEGINS"
MAYOR PEDRO DUENAS PAULINO
184 N SAN MIGUEL ST TALOFOFO, GU
96915**

**TALOFOFO PRIMARY & SECONDARY ROAD REPAIR LISTING (AS PART OF THE 2030 GUAM
TRANSPORTATION PLAN**

GENERAL LOCATIONS	STREET NAMES	LINEAR	WIDTH	CONDITION
As Lucas	KAYEN DOK DOK			POT HOLES (PAVED)
As Lucas	KAYAN LEMMAI			POT HOLES (PAVED)
As Lucas	W. JOHNNY S. TAITAGUE ST.			POT HOLES (PAVED)
As Lucas	E. JUAN P. MANTANONA ST.			POT HOLES (PAVED)
As Lucas	W. JUAN P. MANTONONA ST.			POT HOLES (UNPAVED)
As Lucas	PASADERUN NAUTA			POT HOLES (PAVED)
As Lucas	FRANCISCO M. DUENAS ST.			POT HOLES (PAVED)
As Lucas	S. FATHER TIM ST.			POT HOLES (PAVED)
As Lucas	N. FATHER TIM ST.			POT HOLES (PAVED)
GHURA Housing (Main Rd)	PALE DUENAS ST.			POT HOLES (PAVED)
As Luscas Subdivision	S. IGNACIO C. CASTRO ST.			POT HOLES (PAVED)
Part of Kanton Ladera's Subdivision	N. IGNACIO C. CASTRO ST			POT HOLES (PAVED)
Part of Kanton Ladera's Subdivision	BIRADAN PAGUNON			POT HOLES (PAVED)
Part of Kanton Ladera's Subdivision	KAYEN PAGUNON			POT HOLES (PAVED)
Part of Kanton Ladera's Subdivision	KAYEN TOGCHA			POT HOLES (PAVED)
Part of Kanton Ladera's Subdivision	CHALAN AYUYU			POT HOLES (PAVED)
Part of Kanton Ladera's Subdivision	CHALAN CANTON LADERA			POT HOLES (PAVED)

**OFFICE OF THE MAYOR
MUNICIPALITIES OF TALOFOFO
"WHERE PUBLIC SERVICE BEGINS"
MAYOR PEDRO DUENAS PAULINO
184 N SAN MIGUEL ST TALOFOFO, GU
96915**

**TALOFOFO PRIMARY & SECONDARY ROAD REPAIR LISTING (AS PART OF THE 2030 GUAM
TRANSPORTATION PLAN**

GENERAL LOCATIONS	STREET NAMES	LINEAR	WIDTH	CONDITION
Part of Kanton Ladera's Subdivision	BIRADAN LADERA			POT HOLES (PAVED)
Part of Kanton Ladera's Subdivision	KAYEN BACHINANGGO RD.			POT HOLES (PAVED)
Part of Kanton Ladera's Subdivision	JOSE P. CRUZ ST.			POT HOLES (PAVED)
Part of Kanton Ladera's Subdivision	S. DAVID GORTON ST.			POT HOLES (PAVED)
Village Proper	N. DAVID GORTON ST.			POT HOLES (PAVED)
Village Proper	S. SAN MIGUEL ST.			POT HOLES (PAVED)
Village Proper	N. SAN MIGUEL ST.			POT HOLES (PAVED)
Village Proper	N. LEONARDO TENORIO ST.			POT HOLES (PAVED)
Village Proper	S. LEONARDO TENORIO ST.			POT HOLES (PAVED)
Village Proper	N. IGNACIO P. QUITUGUA ST.			POT HOLES (PAVED)
Village Proper	S. IGNACIO P. QUITUGUA ST.			POT HOLES (PAVED)
GHURA	CHALAN KIROGA			POT HOLES (PAVED)
GHURA	KAYEN KAHET			POT HOLES (PAVED)
GHURA	FRANCISCO A. REYES AVE.			POT HOLES (PAVED)
GHURA	SPC. RICHARD DEGRACIA NAPUTI CT.			POT HOLES (PAVED)
Village Proper	ARIDONDON MAITE			POT HOLES (PAVED)
Village Proper	BIRADAN MAITE			POT HOLES (PAVED)

**OFFICE OF THE MAYOR
MUNICIPALITIES OF TALOFOFO
"WHERE PUBLIC SERVICE BEGINS"
MAYOR PEDRO DUENAS PAULINO
184 N SAN MIGUEL ST TALOFOFO, GU
96915**

**TALOFOFO PRIMARY & SECONDARY ROAD REPAIR LISTING (AS PART OF THE 2030 GUAM
TRANSPORTATION PLAN**

GENERAL LOCATIONS	STREET NAMES	LINEAR	WIDTH	CONDITION
Village Proper	CHALAN MATA			POT HOLES (PAVED)
Village Proper	VICENTE C. CASTRO DR.			POT HOLES (PAVED)
Village Proper	CABRERA LN.			POT HOLES (PAVED)
Village Proper	BILLY TWO COWS			POT HOLES (PAVED)
Route 4A Maite Towards Rt 4 Talofof Bay Over-Look	MANUEL P. MANTANONA LN.			POT HOLES (PAVED)
Route 4A Maite Towards Rt 4 Talofof Bay Over-Look	MANUEL C. TENORIO DR.			POT HOLES (PAVED)
Route 4A Maite Towards Rt 4 Talofof Bay Over-Look	CHONG C. CASTRO HILL			POT HOLES (PAVED)
Route 4A Maite Towards Rt 4 Talofof Bay Over-Look	VICENTE A. NAPUTI DR.			POT HOLES (PAVED)
Route 4A Maite Towards Rt 4 Talofof Bay Over-Look	ROMAN C. AGUON DR.			POT HOLES (PAVED)
Ipan	DUENAS RD.	346	22	UNPAVED
Ipan	S. PAULINO HTS.	1465	22	UNPAVED
Ipan	N. PAULINO HTS.	915	22	UNPAVED
Ipan	PACHA DR.	1120	22	UNPAVED
Ipan	DON DEI DR.	595	25	UNPAVED
Ipan	N. DARWIN LN.	260	20	UNPAVED
Ipan	S. DARWIN LN.	260	20	UNPAVED
Ipan	CRUZ HEIGHTS	1700	22	UNPAVED

**OFFICE OF THE MAYOR
MUNICIPALITIES OF TALOFOFO
"WHERE PUBLIC SERVICE BEGINS"
MAYOR PEDRO DUENAS PAULINO
184 N SAN MIGUEL ST TALOFOFO, GU
96915**

**TALOFOFO PRIMARY & SECONDARY ROAD REPAIR LISTING (AS PART OF THE 2030 GUAM
TRANSPORTATION PLAN**

GENERAL LOCATIONS	STREET NAMES	LINEAR	WIDTH	CONDITION
Ipan	PADUA LN.	386	22	UNPAVED
Ipan	PEREZ HEIGHTS	2895	22	PARTIALLY PAVED
Ipan	TUN MARIANO ST.			
Ipan	CHALAN BARANKA			
Ipan	BECK PING ST.			
Ipan	CALVO BEACH RD.			
Ipan	PAULINO HTS RD.			
Ipan	SABANA DR.			
Ipan	CHALAN CARMEN P. LEON GUERRERO			
Ipan	PASADERUN TASI			
Ipan	KAY CT.			
Ipan	CHALAN TUN MANET T. PAULINO			
Ipan	AUGUSTO C. PAULINO CIR.			
Ipan	CHALAN TAN MARIA C. PAULINO			
Ipan	HIBISCUS ST.			
Ipan	DYDASCO CT.			
Ipan	BEJA RD.			

**OFFICE OF THE MAYOR
MUNICIPALITIES OF TALOFOFO
"WHERE PUBLIC SERVICE BEGINS"
MAYOR PEDRO DUENAS PAULINO
184 N SAN MIGUEL ST TALOFOFO, GU
96915**

**TALOFOFO PRIMARY & SECONDARY ROAD REPAIR LISTING (AS PART OF THE 2030 GUAM
TRANSPORTATION PLAN**

GENERAL LOCATIONS	STREET NAMES	LINEAR	WIDTH	CONDITION
Ipan	N. Lu-Ott's LN.			
Ipan	S. Lu-Ott's LN.			
Ipan	S.CHALAN FLORES LN.			
Ipan	N. CHALAN FLORES LN.			
Ipan	CHALAN OCEAN VIEW			
Ipan	CHALAN ISA			
Ipan	TAN ANA DUENAS AFLAGUE CT.			
Ipan	OKSO' ANTONIO B. DUENAS			
Ipan	MARTIN CT.			
Ipan	ROBERTO RD.			
Ipan	PACIFICO DR.			
Ipan	MONTE DR.			
Ipan	PASADURAN FRANCISCO P. PEREZ			
Village Proper	NORTH CHALAN KATON LADERA			
Village Proper	SOUTH CHALAN KATON LADERA			UNPAVED

Road/Street Restoration Project

Village: Agat

Street Name(s)/Road Name(s)	Priority Listing by Number	Topography
North Perino Street		
Herrera Lane		
Januay Street		
South Perino Street		
Erskin Drive		
Father Follard Street		
Bruce Street		
Osborne Street		
Calle Delos Marteres Road		
Duenas Street		
North/South Eugenio Street		
Cook Street		
Perry Street		
San Roque Street		
San Isidro Street		

Road/Street Restoration Project

Village: Agat

Street Name(s)/Road Name(s)	Priority Listing by Number	Topography
San Vicente Ave.		
Santa Cruz Street		
San Antonio De Padua Street		
Tomas Rivera Street		
Jose Herrera Street		
Lucas Rodriguez Street		
Emilio Nededog Street		
Tomas Mesa Street		
San Francisco Street		
Kalachucha Street		
Chalan Reyes		
Chele Road		
Juan D. Rivera Street		
Theodora Lane		

Road/Street Restoration Project

Village: Agat

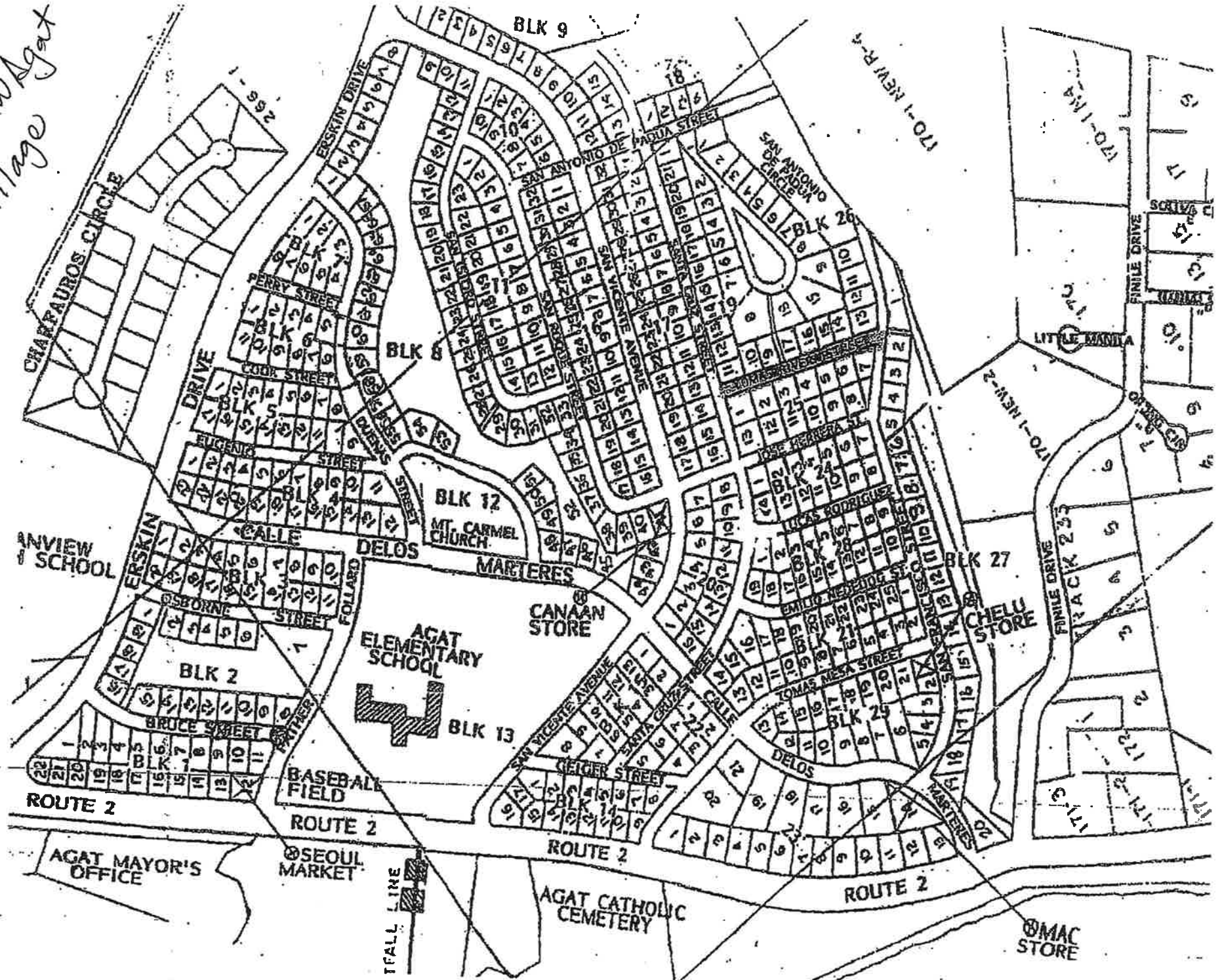
Street Name(s)/Road Name(s)	Priority Listing by Number	Topography
Lot #304		
Lot #304-1		
Cruz Street (Tanaguan)		
Lot 198-New-5 R/W (Nimitz)		
Lot 480-6 R/W		

Road/Street Restoration Project

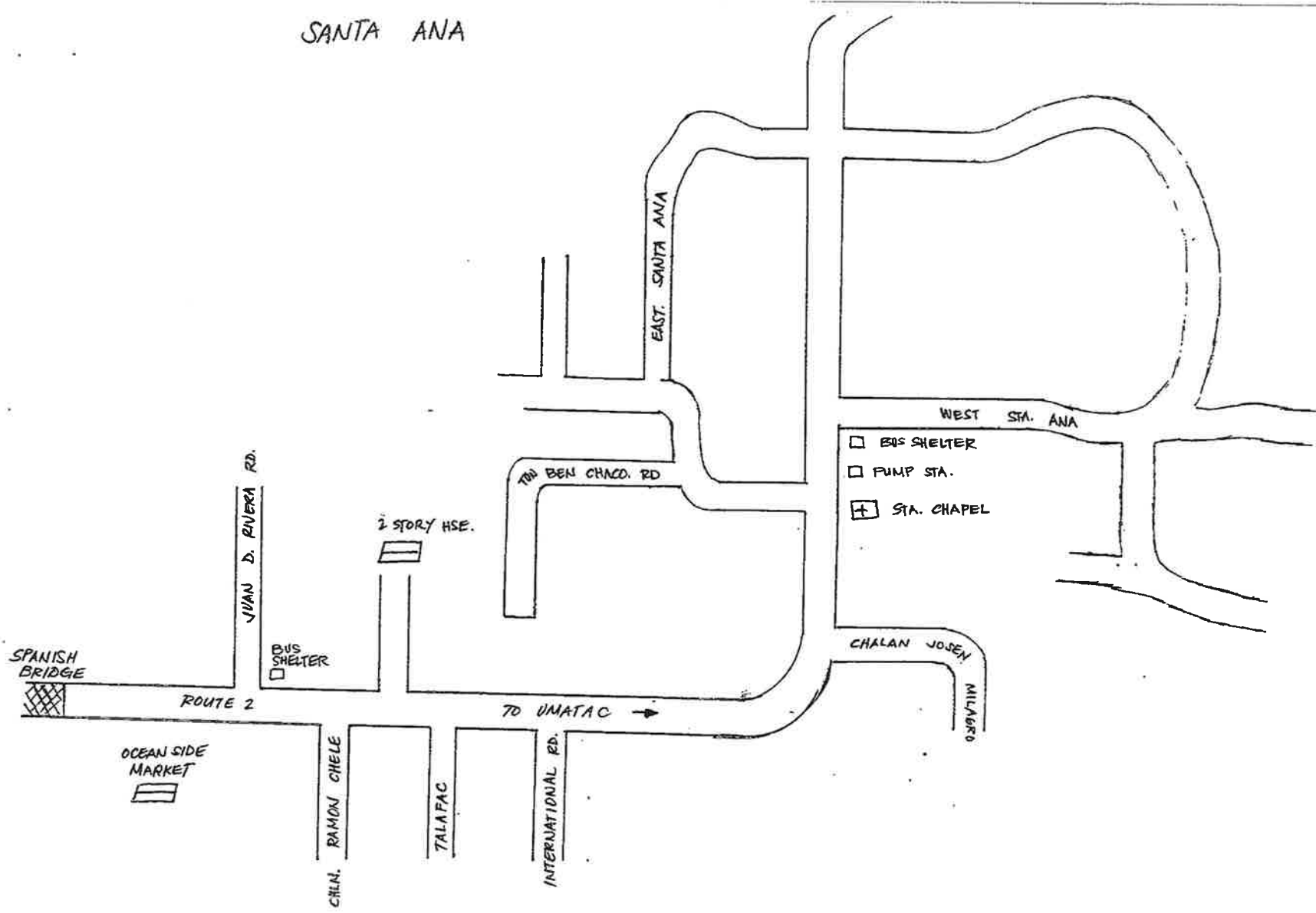
Village: Agat

Street Name(s)/Road Name(s)	Priority Listing by Number	Topography
Lot 198-New-5 Nimitz		
East Santa Ana		
West Santa Ana		
Tun Ramon Chele Road		
Chaco Street		
Palacios Drive		
Chalan Pastot (Upper Umang)		
Saint Andrew Road		
Finile Drive		
Little Manila Road		
Tanaguan Road		
Marina Lane		
Palm Street		
Bertha Street		
G Street		
Daniel's Court		
Ha'ane Street		
Ben Butch Lane		
A. Banes Lane		

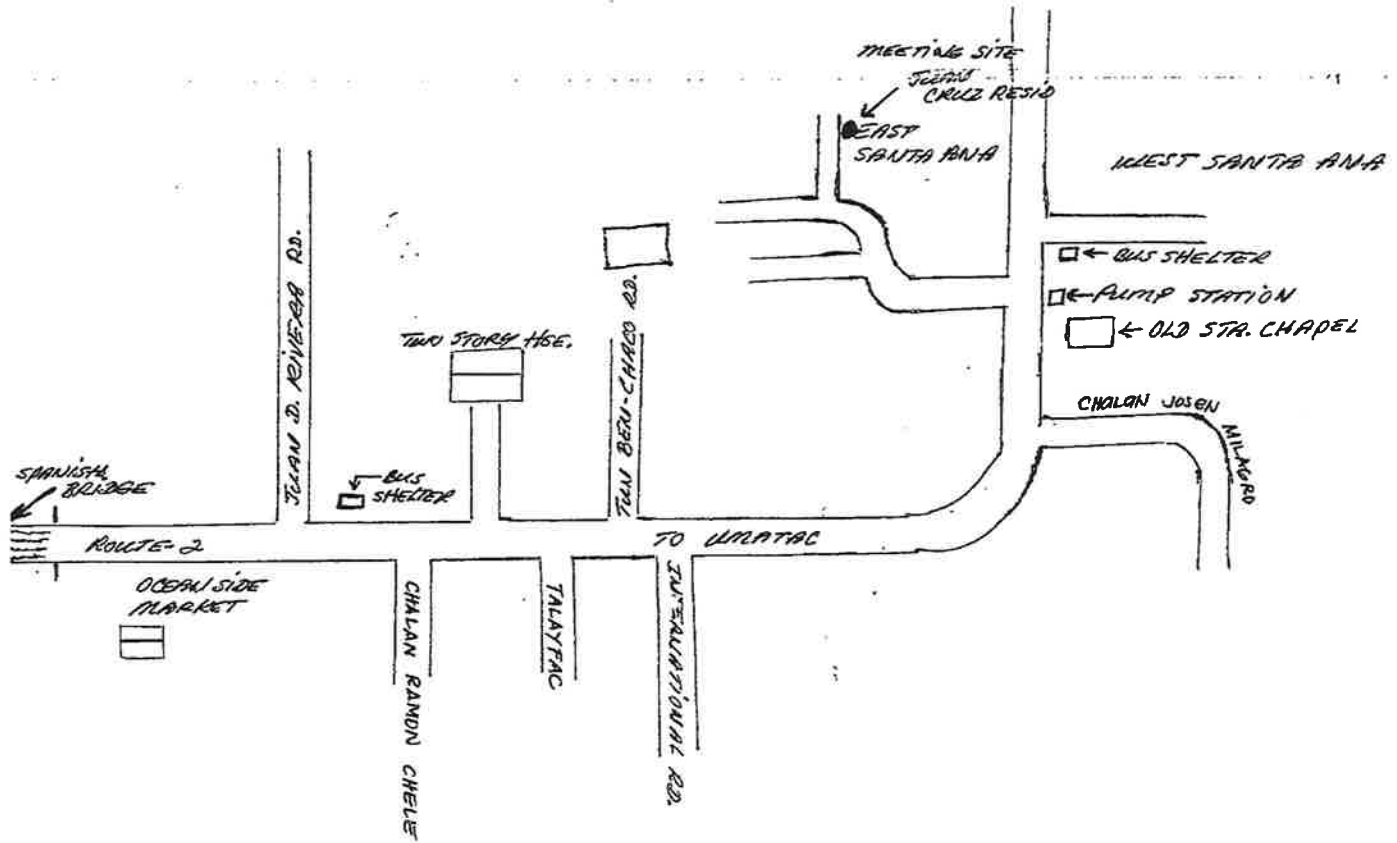
Village New Agat



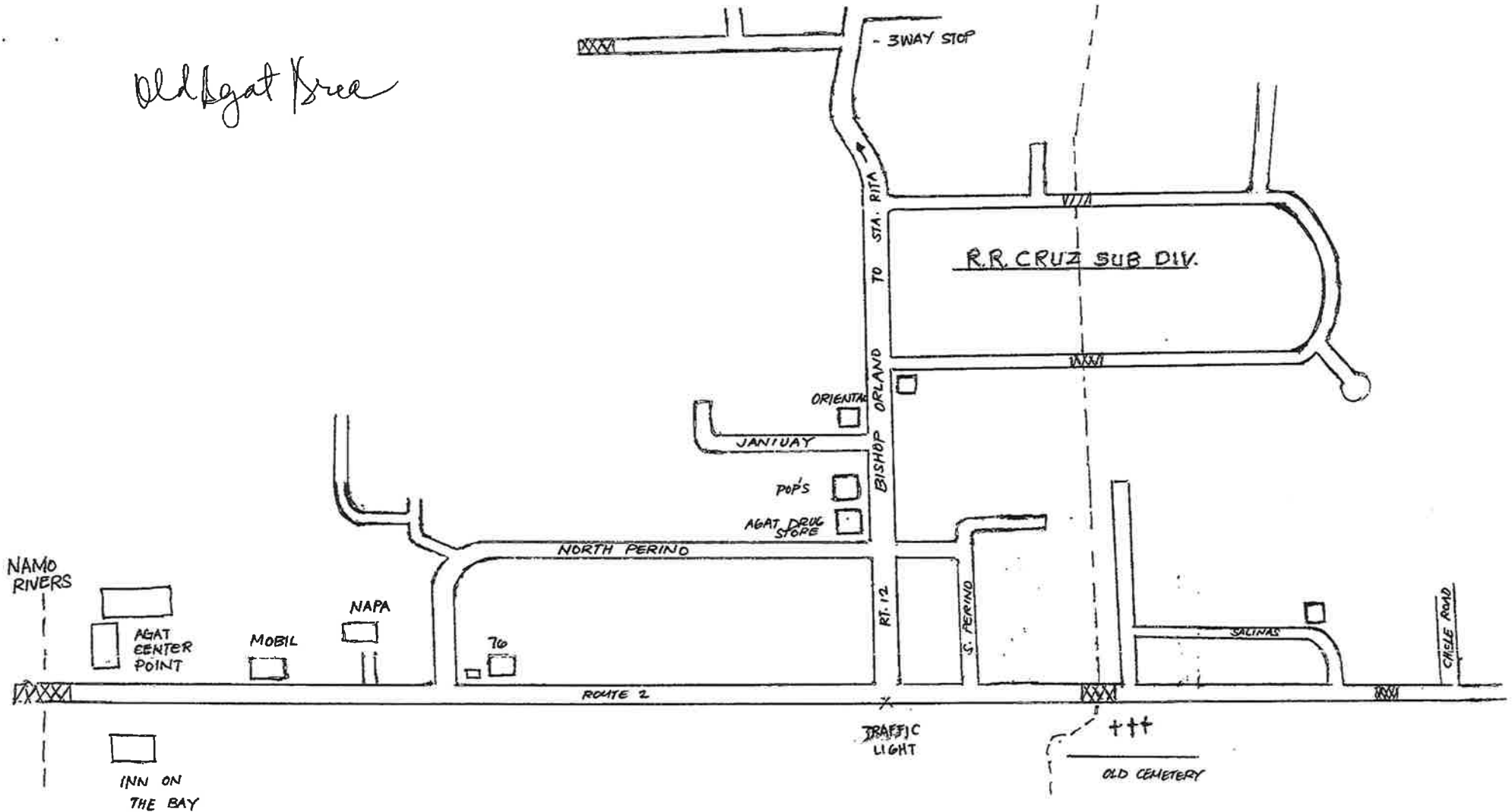
SANTA ANA



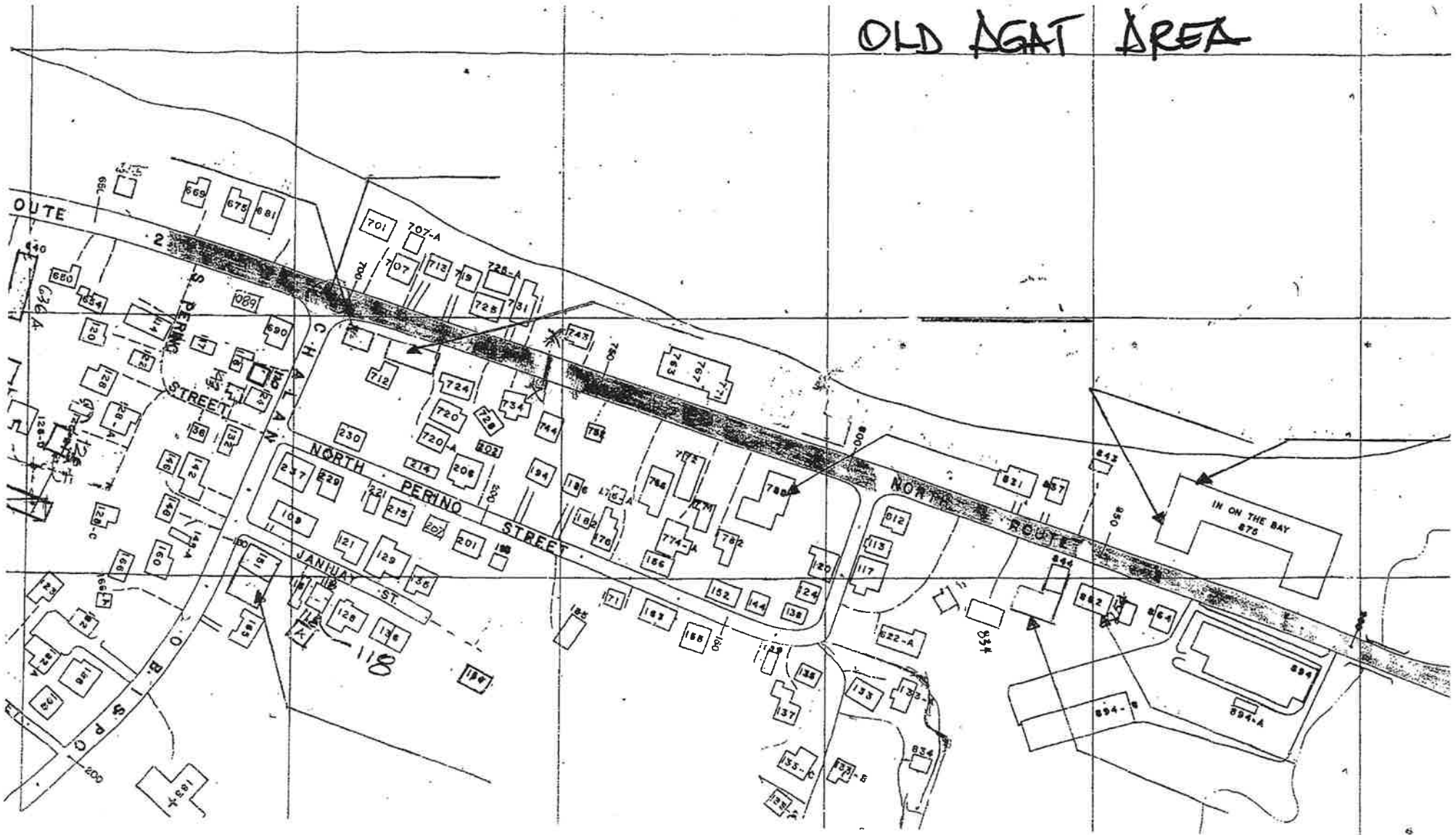
St. Ana → Manila



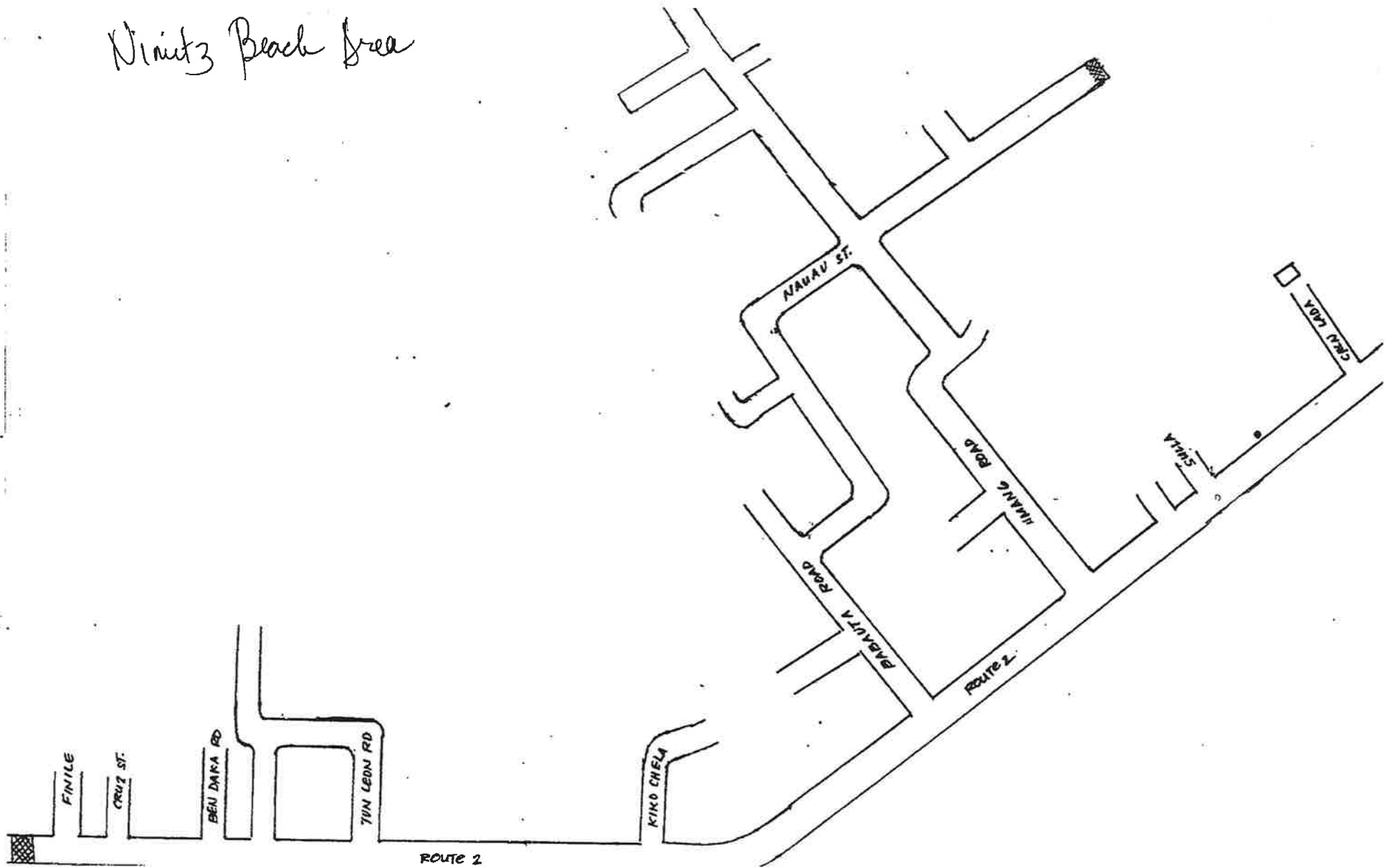
Old Goat Tree



OLD AGAT AREA



Nimitz Beach Area



APPENDIX C
Source Listing

Guam Village Streets Agana Heights Project List														
Priority	Location	Map Designation	Work Types											Source
			1	2	3	4	5	6	7	8	9	10	11	
			Traffic Safety	Bus Stops	Paving	Pavement Repair	Street Extension / Widening	Lighting	Signage	Drainage	Utilities	Guardrail	Structures and Other	
TBD	Aguon Dr	AH- 36												Mapbook
TBD	Ak Ct	AH- 38												Mapbook
TBD	Ak Dr	AH- 37												Mapbook
TBD	Alum Ct	AH- 39												Mapbook
TBD	Apugan Cir	AH- 42												Mapbook
TBD	Apugan Dr	AH- 41												Mapbook
TBD	As Kotla Ct	AH- 43												Mapbook
TBD	Avenida Herman De Leon	AH- 44												Mapbook
TBD	Binadu St	AH- 45												Mapbook
23	Bitu Ct	AH- 10				X			X	X				Site Visit 20090301
TBD	Calle Angel Flores	AH- 40												Mapbook
27	Calvo Dr	AH- 11				X	X	X	X					Site Visit 20090301
TBD	Carmen Indalecio Rd	AH- 46												Mapbook
TBD	Casa De Flores Cir	AH- 47												Mapbook
TBD	Catalina St	AH- 48												Mapbook
15	Cawilli	AH- 23			X									Mayor Letter to PTG 20090330
40	Chargualaf Ct	AH- 9				X	X		X	X			CR-00557	Public Law 28-68
TBD	Chn A B Won Pat Dr	AH- 49												Mapbook
14	Chn Guma Yuus	AH- 30				X								Mayor Letter to PTG 20090330
42	Chn Macajna	AH- 33	X	X		X	X	X	X		X		CR-00557	Public Law 28-68
16	Cruz Dr	AH- 26			X									Mayor Letter to PTG 20090330
37	Dadik Ln	AH- 8				X	X		X	X	X		CR-00557	Public Law 28-68
TBD	Diangat Dr	AH- 51												Mapbook
TBD	Diddy Ct	AH- 52												Mapbook
TBD	Dongo Dr	AH- 53												Mapbook
TBD	Etton Ct	AH- 54												Mapbook
14	Faha Rd	AH- 22					X						X	Mayor Letter to PTG 20090330
TBD	Flores Ct	AH- 55												Mapbook
TBD	Fonte Ct	AH- 56												Mapbook
23	Fonte Dr	AH- 31				X				X		X		Mayor Letter to PTG 20090330

Guam Village Streets Agana Heights Project List															
Priority	Location	Map Designation	Work Types											Source	
			1	2	3	4	5	6	7	8	9	10	11		
			Traffic Safety	Bus Stops	Paving	Pavement Repair	Street Extension / Widening	Lighting	Signage	Drainage	Utilities	Guardrail	Structures and Other		
29	Fonte Rd	AH- 3				X								CR-00557	Public Law 28-68
TBD	Fontevue Dr	AH- 57													Mapbook
TBD	Fort Ct	AH- 58													Mapbook
48	Francisco Javier Ave	AH- 7				X			X	X	X			CR-00557	Public Law 28-68
TBD	Frederico Dr	AH- 59													Mapbook
TBD	Garrido Ct	AH- 60													Mapbook
TBD	Garrido Dr	AH- 61													Mapbook
TBD	Gay Cir	AH- 62													Mapbook
TBD	Gay Dr	AH- 63													Mapbook
TBD	Gunut Dr	AH- 64													Mapbook
24	Gutierrez Ct	AH- 24				X	X			X					Mayor Letter to PTG 20090330
TBD	Gutierrez St	AH- 66													Mapbook
TBD	Gutierrez Wy	AH- 65													Mapbook
TBD	Haiguas Dr	AH- 67													Mapbook
TBD	Joe N Flo Dr	AH- 68													Mapbook
36	Joseph Cruz Ave	AH- 2		X		X			X		X	X		CR-00557	Public Law 28-68
TBD	Kotla Ct	AH- 69													Mapbook
24	Kotla Dr	AH- 12				X	X	X	X	X	X				Site Visit 20090301
TBD	Lefever Dr	AH- 70													Mapbook
TBD	Luna Ave	AH- 71													Mapbook
TBD	Ma Son Dr	AH- 72													Mapbook
TBD	Manga Ct	AH- 73													Mapbook
26	Manha Rd	AH- 13				X	X		X	X					Site Visit 20090301
TBD	Manley Dr	AH- 74													Mapbook
TBD	Maria Candelaria St	AH- 75													Mapbook
26	Matcella Dr / Marcella Dr	AH- 14				X	X	X	X		X				Site Visit 20090301
-128	MC Ct / McDonald Ct	AH- 15				X	X	X	X	X					Site Visit 20090301
TBD	Mendiola Ct	AH- 76													Mapbook
25	Mendiola Dr	AH- 16				X	X			X	X				Site Visit 20090301
TBD	Mendiola Ln	AH- 77													Mapbook

Guam Village Streets Agana Heights Project List															
Priority	Location	Map Designation	Work Types											Source	
			1	2	3	4	5	6	7	8	9	10	11		
			Traffic Safety	Bus Stops	Paving	Pavement Repair	Street Extension / Widening	Lighting	Signage	Drainage	Utilities	Guardrail	Structures and Other		
29	Niyog Rd	AH- 5			X									CR-00557	Public Law 28-68
14	Ojeda Dr	AH- 34	X												Mayor to PTG 20090615
TBD	Otot Ct	AH- 79													Mapbook
24	Paasan Dr	AH- 17				X	X	X	X	X	X				Site Visit 20090301
41	Patnetos Dr	AH- 6				X	X	X	X					CR-00557	Public Law 28-68
26	Patnetos Ln	AH- 80				X	X	X	X						Site Visit 20090301
TBD	Perez Dr	AH- 81													Mapbook
16	Punot Dr	AH- 35			X										Mayor to PTG 20090615
TBD	Quenga Ct	AH- 83													Mapbook
TBD	Reyes Ct	AH- 84													Mapbook
25	Roberto L G St	AH- 28				X	X								Mayor Letter to PTG 20090330
TBD	S-2	AH- 85													Mapbook
TBD	S-3	AH- 86													Mapbook
TBD	S-6	AH- 87													Mapbook
TBD	S-7	AH- 88													Mapbook
TBD	Sablan	AH- 89													Mapbook
TBD	Sablan Dr	AH- 90													Mapbook
TBD	Sablan St	AH- 91													Mapbook
TBD	Salas Ln	AH- 92													Mapbook
TBD	Seventh Day Adventist Dr	AH- 93													Mapbook
TBD	Sunset Dr	AH- 94													Mapbook
23	Tai Gigao Rd	AH- 29				X	X			X					Mayor Letter to PTG 20090330
TBD	Ton Kiko Dr	AH- 96													Mapbook
26	Tun Carlos L G Rd	AH- 18				X	X	X	X			X			Site Visit 20090301
18	Tun Kin Ulloa St	AH- 19				X			X						Site Visit 20090301
50	Tutujan Dr	AH- 1				X				X				CR-00557	Public Law 28-68
15	Ulloa Estates	AH- 25			X										Mayor Letter to PTG 20090330
23	Ulloa Untalan Ave	AH- 20				X			X	X	X				Site Visit 20090301, Mayor Letter to PTG 20090330
TBD	Ulloa Untalan Ct	AH- 97													Mapbook
TBD	Untalan St	AH- 98													Mapbook

**Guam Village Streets
Agana Heights Project List**

Priority	Location	Map Designation	Work Types											Source	
			1	2	3	4	5	6	7	8	9	10	11		
			Traffic Safety	Bus Stops	Paving	Pavement Repair	Street Extension / Widening	Lighting	Signage	Drainage	Utilities	Guardrail	Structures and Other		
37	Vicente Salomon Dr	AH- 4				X	X	X		X				CR-00557	Public Law 28-68
TBD	W Chn Guma Yuus	AH- 50													Mapbook
Village Totals			2	2	5	26	18	10	17	15	9	3	1		
			ROW ISSUES												
			UNCERTAIN OF LOCATION												

Guam Village Streets Agat Project List														
Priority	Location	Map Designation	Work Types											Source
			1	2	3	4	5	6	7	8	9	10	11	
			Traffic Safety	Bus Stops	Paving	Pavement Repair	Street Extension / Widening	Lighting	Signage	Drainage	Utilities	Guardrail	Structures and Other	
TBD	A Banes Ln	Ag- 81												Mapbook
TBD	Alifan Rd	Ag- 82												Mapbook
TBD	Almagosa Springs Rd	Ag- 83												Mapbook
TBD	Asusena St	Ag- 84												Mapbook
TBD	Atao Rd	Ag- 85												Mapbook
15	Banes Ln	Ag- 55			X									Agat to DPW 2008XXXX
TBD	Bangi Ln	Ag- 86												Mapbook
TBD	Ben Butch Ln	Ag- 54												Agat to DPW 2008XXXX
TBD	Ben Daka Rd	Ag- 87												Mapbook
16	Bertha St	Ag- 50			X									Agat to DPW 2008XXXX
TBD	Blas Dela Cruz St	Ag- 88												Mapbook
15	Boy Can Rd	Ag- 62			X									Agat Mayor letter to DPW 031309
41	Bruce St	Ag- 9				X			X	X			CR-00557	Agat to DPW 2008XXXX and Public Law 28-68
25	Butch St	Ag- 63				X	X		X	X				Site Visit 20090301
46	Calle De Los Marteres	Ag- 11				X			X	X	X		CR-00557	Agat to DPW 2008XXXX and Public Law 28-68
TBD	Carbullido Rd	Ag- 89												Mapbook
15	Chaliguan Rd	Ag- 151			X									Mayor to PTG Email 20090809
15	Charfauros Ave	Ag- 146			X									Mayor to PTG Email 20090809
23	Chele Rd	Ag- 29					X		X	X				Agat to DPW 2008XXXX
15	Chn Degree	Ag- 80			X									Mayor to PTG 0090615
16	Chn Flores Rosa / S-42	Ag- 64			X									Agat Mayor letter to DPW 031309
24	Chn Josen Milagros	Ag- 90				X		X	X	X		X		Mapbook
TBD	Chn Lada	Ag- 91												Mapbook
15	Chn Pastot	Ag- 43			X									Agat to DPW 2008XXXX
15	Chn Reyes	Ag- 28			X									Agat to DPW 2008XXXX
TBD	Chn Sulla	Ag- 92												Mapbook
25	Cook St	Ag- 14				X		X	X	X				Agat to DPW 2008XXXX
TBD	Cruz St	Ag- 34												Agat to DPW 2008XXXX
23	Dadik Ct	Ag- 93								X				Mapbook
16	Daniels Ct	Ag- 52			X									Agat to DPW 2008XXXX

Guam Village Streets Agat Project List														
Priority	Location	Map Designation	Work Types											Source
			1	2	3	4	5	6	7	8	9	10	11	
			Traffic Safety	Bus Stops	Paving	Pavement Repair	Street Extension / Widening	Lighting	Signage	Drainage	Utilities	Guardrail	Structures and Other	
TBD	Dew Salas St	Ag- 94												Mapbook
15	Don Pedro Rd	Ag- 66			X									Agat Mayor letter to DPW 031309
37	Duenas St	Ag- 12				X			X	X	X			CR-00557 Agat to DPW 2008XXXX and Public Law 28-68
-129	E Santa Ana Dr	Ag- 38					X		X	X				Agat to DPW 2008XXXX
23	Emelio Nededog St	Ag- 24				X			X	X				Agat to DPW 2008XXXX
TBD	Eod Pit Rd	Ag- 95												Mapbook
44	Erskin Dr	Ag- 7				X			X	X	X			CR-00557 Agat to DPW 2008XXXX and Public Law 28-68
15	Finile Cir	Ag- 67			X									Agat Mayor letter to DPW 031309
26	Finile Dr	Ag- 45					X		X	X	X			Agat to DPW 2008XXXX
TBD	Finile Rd	Ag- 96												Mapbook
TBD	Follard St	Ag- 8												CR-00557 Agat to DPW 2008XXXX and Public Law 28-68
27	G St	Ag- 51				X		X	X	X				Agat to DPW 2008XXXX
23	Geiger St	Ag- 68				X			X	X				Site Visit 20090301
TBD	Guyos St	Ag- 97												Mapbook
27	Haane St	Ag- 53				X	X		X	X				Agat to DPW 2008XXXX
TBD	Harstand Rd	Ag- 98												Mapbook
15	Herrera Ln	Ag- 4			X									Agat to DPW 2008XXXX
15	Hibiscus Ave	Ag- 65			X									Agat Mayor letter to DPW 031309
TBD	High Rd	Ag- 99												Mapbook
TBD	Iloilo Cir	Ag- 100												Mapbook
25	International Rd	Ag- 101								X				Mapbook
25	Janiuay St	Ag- 5				X			X	X				Agat to DPW 2008XXXX
23	Jose Herera St	Ag- 22				X			X	X				Agat to DPW 2008XXXX
15	Juan D. Rivera Rd	Ag- 30			X									Agat to DPW 2008XXXX
37	Kalachucha St	Ag- 27				X			X	X				CR-00557 Agat to DPW 2008XXXX and Public Law 28-68
TBD	Kamachili Rd	Ag- 102												Mapbook
39	Kiko Chela Rd	Ag- 57					X	X	X	X				CR-00557 Public Law 28-68
TBD	Legaspi Ln	Ag- 103												Mapbook
25	Little Manila St	Ag- 46				X		X	X	X				Agat to DPW 2008XXXX
TBD	Lot #304	Ag- 32												Agat to DPW 2008XXXX

Guam Village Streets Agat Project List														
Priority	Location	Map Designation	Work Types											Source
			1	2	3	4	5	6	7	8	9	10	11	
			Traffic Safety	Bus Stops	Paving	Pavement Repair	Street Extension / Widening	Lighting	Signage	Drainage	Utilities	Guardrail	Structures and Other	
TBD	Lot #304-1	Ag- 33												Agat to DPW 2008XXXX
15	Lot 198-New-5	Ag- 37			X									Agat to DPW 2008XXXX
15	Lot 198-New-5 R/W	Ag- 35			X									Agat to DPW 2008XXXX
15	Lot 480-6 R/W	Ag- 36			X									Agat to DPW 2008XXXX
15	Lower Nacion	Ag- 148			X									Mayor to PTG Email 20090809
23	Lucas Rodriguez St	Ag- 23				X			X	X				Agat to DPW 2008XXXX
TBD	Manha St	Ag- 104												Mapbook
TBD	Mao Dr	Ag- 105												Mapbook
15	Marina Ln / S-16	Ag- 48			X									Agat to DPW 2008XXXX
TBD	Mike Cruz St	Ag- 106												Mapbook
TBD	N Comm Charfauros Ct	Ag- 107												Mapbook
TBD	N Ghura 82 St	Ag- 108												Mapbook
TBD	N Kalachucha St	Ag- 109												Mapbook
TBD	N Pahong St	Ag- 110												Mapbook
15	Nacion Chamorro	Ag- 69			X									Agat Mayor letter to DPW 031309
TBD	Naou St	Ag- 111												Mapbook
26	North Eugenio St	Ag- 13				X			X	X	X			Agat to DPW 2008XXXX
25	North Perino St	Ag- 3				X			X	X				Agat to DPW 2008XXXX
TBD	Orong Cir	Ag- 112												Mapbook
25	Osbone St	Ag- 10				X			X	X				Agat to DPW 2008XXXX
48	Pagachao Dr	Ag- 58	X			X		X	X	X	X		CR-00557	Public Law 28-68
12	Palacios Dr / S-27	Ag- 42			X									Agat to DPW 2008XXXX
TBD	Pale Ferdinan Wy	Ag- 113												Mapbook
27	Palm St	Ag- 49				X	X	X	X	X				Agat to DPW 2008XXXX
42	Perry St	Ag- 15				X		X	X	X			CR-00557	Agat to DPW 2008XXXX and Public Law 28-68
15	Pigo Dr	Ag- 150			X									Mayor to PTG Email 20090809
TBD	Pinaula Rd	Ag- 114												Mapbook
16	Pineda Ln	Ag- 70			X									Agat Mayor letter to DPW 031309
16	Pirando Ln	Ag- 71			X									Agat Mayor letter to DPW 031309
TBD	Pndg	Ag- 115												Mapbook

Guam Village Streets Agat Project List														
Priority	Location	Map Designation	Work Types											Source
			1	2	3	4	5	6	7	8	9	10	11	
			Traffic Safety	Bus Stops	Paving	Pavement Repair	Street Extension / Widening	Lighting	Signage	Drainage	Utilities	Guardrail	Structures and Other	
TBD	Private	Ag- 116												Mapbook
TBD	Private	Ag- 117												Mapbook
14	R R Cruz St	Ag- 78	X					X	X					Mayor to PTG 0090615
16	Rosa Casil Rd	Ag- 72			X									Agat Mayor letter to DPW 031309
TBD	Rosat Cir	Ag- 118												Mapbook
TBD	S- 3	Ag- 125												Mapbook
TBD	S Comm Charfauros Ct	Ag- 119												Mapbook
TBD	S Ghura 82 St	Ag- 120												Mapbook
TBD	S Kalachucha St	Ag- 121												Mapbook
TBD	S Pahong St	Ag- 122												Mapbook
TBD	S Santa Cruz St	Ag- 123												Mapbook
14	S-26 / East Lanhero Nacion	Ag- 144			X									Mayor to PTG Email 20090809
TBD	S-29	Ag- 124												Mapbook
15	S-30 Chn Manga	Ag- 145			X									Mayor to PTG Email 20090809
TBD	S-31	Ag- 126												Mapbook
TBD	S-37	Ag- 127												Mapbook
TBD	S-39	Ag- 128												Mapbook
TBD	S-4	Ag- 129												Mapbook
TBD	S-42	Ag- 130												Mapbook
TBD	S-44	Ag- 131												Mapbook
TBD	S-9	Ag- 132												Mapbook
TBD	Salinas Rd	Ag- 133												Mapbook
39	San Antonio De Padua Cir	Ag- 73				X	X		X	X				Site Visit 20090301
22	San Antonio De Padua St	Ag- 20				X			X	X			CR-00557	Agat to DPW 2008XXXX and Public Law 28-68
26	San Francisco St	Ag- 26				X			X	X				Agat to DPW 2008XXXX
41	San Isidro St	Ag- 17				X			X	X	X		CR-00557	Agat to DPW 2008XXXX and Public Law 28-68
41	San Roque St	Ag- 16				X			X	X	X		CR-00557	Agat to DPW 2008XXXX and Public Law 28-68
42	San Vicente Ave	Ag- 18				X			X	X	X		CR-00557	Agat to DPW 2008XXXX and Public Law 28-68
41	Santa Cruz St / N Santa Cruz St	Ag- 19	X			X		X	X	X	X		CR-00557	Agat to DPW 2008XXXX and Public Law 28-68
16	Sesa St	Ag- 74			X									Agat Mayor letter to DPW 031309

Guam Village Streets Agat Project List														
Priority	Location	Map Designation	Work Types											Source
			1	2	3	4	5	6	7	8	9	10	11	
			Traffic Safety	Bus Stops	Paving	Pavement Repair	Street Extension / Widening	Lighting	Signage	Drainage	Utilities	Guardrail	Structures and Other	
TBD	Sgt E Cruz St	Ag- 134												Mapbook
TBD	Soliva Cir	Ag- 135												Mapbook
26	South Eugenio St	Ag- 77				X			X	X	X			Agat to DPW 2008XXXX
38	South Perino St	Ag- 6				X	X		X	X	X		X	CR-00557 Agat to DPW 2008XXXX and Public Law 28-68
25	ST Andreas St / Andrew St	Ag- 44				X	X	X	X	X				Agat to DPW 2008XXXX
TBD	St Andrew Rd	Ag- 136												Mapbook
TBD	Taleyfac Rd	Ag- 137												Mapbook
24	Tan Eliza Chele Rd	Ag- 75							X	X			X	Agat Mayor letter to DPW 031309
12	Tanaguan St	Ag- 47			X									Agat to DPW 2008XXXX
22	Theodora Ln	Ag- 31				X		X	X	X			X	Agat to DPW 2008XXXX
TBD	Theordora Ln	Ag- 138												Mapbook
28	Tomas Mesa St	Ag- 25				X			X	X	X			Agat to DPW 2008XXXX
25	Tomas Rivera St	Ag- 21				X			X	X				Agat to DPW 2008XXXX
TBD	Topasna Rd	Ag- 139												Mapbook
TBD	Torres Adventista Rd	Ag- 140												Mapbook
TBD	Torres St	Ag- 141												Mapbook
15	Tun Ben Chaco Rd	Ag- 41			X									Agat to DPW 2008XXXX
TBD	Tun Leon Rd	Ag- 142												Mapbook
16	Tun Ramon Chele Rd	Ag- 40			X									Agat to DPW 2008XXXX
40	Umang Rd	Ag- 2		X		X	X		X	X	X			CR-00055, CR-00557 Senator Pangelinan letter to Land Trust Commission 2008XXXX, Public Law 28-68
15	Upper Chn Pastot	Ag- 147			X									Mayor to PTG Email 20090809
15	Upper Nacion	Ag- 149			X									Mayor to PTG Email 20090809
TBD	V T Babauta Ln	Ag- 143												Mapbook
15	Vinancio Ln	Ag- 76			X									Site Visit 20090301
29	W Santa Anna Rd	Ag- 39	X						X					CR-00557 Agat to DPW 2008XXXX and Public Law 28-68
Village Totals			4	1	35	36	11	12	42	43	15	1	3	
			ROW ISSUES											
			UNCERTAIN OF LOCATION											

Guam Village Streets Asan Maina Project List														
Priority	Location	Map Designation	Work Types											Source
			1	2	3	4	5	6	7	8	9	10	11	
			Traffic Safety	Bus Stops	Paving	Pavement Repair	Street Extension / Widening	Lighting	Signage	Drainage	Utilities	Guardrail	Structures and Other	
TBD	Aaeff St	As- 20												Mapbook
TBD	Aflague St	As- 21												Mapbook
22	Agaham Ln	As- 6				X			X				X	Site Visit 20090301
TBD	Ahu St	As- 22												Mapbook
TBD	Ainsworth St	As- 23												Mapbook
TBD	Aploog Pond St	As- 24												Mapbook
TBD	Barret Cir	As- 25												Mapbook
TBD	Batangga Ct	As- 26												Mapbook
32	Binakle Rd	As- 7				X			X	X				Site Visit 20090301
TBD	Biradan Bayak	As- 27												Mapbook
TBD	Biradan Bukayo	As- 28												Mapbook
TBD	Biradan Gotee St	As- 29												Mapbook
TBD	Biradan Hagoie Kanu On	As- 30												Mapbook
TBD	Biradan Kamyo	As- 31												Mapbook
TBD	Biradan Queha	As- 32												Mapbook
TBD	Biradan Tika	As- 33												Mapbook
TBD	Chanka Rd	As- 34												Mapbook
TBD	Chenna Ct	As- 35												Mapbook
TBD	Cherreta St	As- 36												Mapbook
TBD	Chn Bagasso	As- 37												Mapbook
TBD	Chn Manoto	As- 38												Mapbook
TBD	Clark Ln	As- 39												Mapbook
TBD	Consolacion St	As- 40												Mapbook
TBD	Dero Dr	As- 41												Mapbook
TBD	Dpwas0102	As- 42												Mapbook
TBD	Dpwas0104	As- 43												Mapbook
TBD	E Atnebat Ln	As- 44												Mapbook
26	E San Carlos Ct	As- 8				X			X	X			X	Site Visit 20090301
TBD	Flag Cir	As- 45												Mapbook
30	Gafo St	As- 9				X				X				Site Visit 20090301

Guam Village Streets Asan Maina Project List														
Priority	Location	Map Designation	Work Types											Source
			1	2	3	4	5	6	7	8	9	10	11	
			Traffic Safety	Bus Stops	Paving	Pavement Repair	Street Extension / Widening	Lighting	Signage	Drainage	Utilities	Guardrail	Structures and Other	
TBD	Gotee St	As- 46												Mapbook
33	Haigai St	As- 10		X		X	X		X					Site Visit 20090301
TBD	Harrill St	As- 47												Mapbook
TBD	Hatsa St	As- 48												Mapbook
TBD	Hegai St	As- 49												Mapbook
TBD	Hego St	As- 50												Mapbook
TBD	Joaquin Lg Jesus St	As- 51												Mapbook
29	Kalackac Rd	As- 4			X									CR-00557 Public law 28-68
TBD	Katupat Ct	As- 52												Mapbook
TBD	Larson Rd	As- 53												Mapbook
TBD	Limtiaco Ct	As- 54												Mapbook
TBD	Limtiaco St	As- 55												Mapbook
46	Maria Candelaria St	As- 2	X			X			X	X		X		CR-00557 Public law 28-68
TBD	Mcmorris Pl	As- 56												Mapbook
TBD	Monsenior	As- 11												Site Visit 20090301
TBD	Msgnr Jose A Leon Guerrero St	As- 57												Mapbook
TBD	Msgnr Leon Guerrero Ct	As- 58												Mapbook
TBD	Nino Perdido Dr	As- 59												Mapbook
TBD	Nino Perdido St	As- 60												Mapbook
25	Ocean View Dr	As- 17								X				CR-00557 Public Law 28-68
24	Pinga St	As- 13	X			X	X		X					Site Visit 20090301
TBD	Pontan Dr	As- 61												Mapbook
TBD	Pownall Rd	As- 62												Mapbook
TBD	Ragsdale St	As- 63												Mapbook
TBD	Ramona St	As- 64												Mapbook
TBD	Reifsnider St	As- 65												Mapbook
TBD	Rosa Asher	As- 14												Piti Mayor to DPW 20080129
TBD	Rt 1 / 6 intersection	As- 82												
TBD	S-1	As- 66												Mapbook
TBD	S-16	As- 67												Mapbook

Guam Village Streets Asan Maina Project List														
Priority	Location	Map Designation	Work Types											Source
			1	2	3	4	5	6	7	8	9	10	11	
			Traffic Safety	Bus Stops	Paving	Pavement Repair	Street Extension / Widening	Lighting	Signage	Drainage	Utilities	Guardrail	Structures and Other	
TBD	S-3	As- 68												Mapbook
16	S-4	As- 5			X									
TBD	S-9	As- 69												Mapbook
TBD	Saltan Rd	As- 70												Mapbook
TBD	San Nicolas Rd	As- 71												Mapbook
TBD	Santa Ana Ln	As- 72												Mapbook
14	Santa Ana St	As- 15				X						X	X	Site Visit 20090301
TBD	Santos Ct	As- 73												Mapbook
TBD	Sen Juan Tim Toves St	As- 74												Mapbook
30	Sene'so Field Rd	As- 3					X	X				X		CR-00557 Public law 28-68
TBD	Sherman Cir	As- 75												Mapbook
TBD	Togtug Ct	As- 76												Mapbook
26	Tuba St	As- 16	X			X	X		X					Site Visit 20090301
37	Turner Rd	As- 18		X		X	X	X	X	X				CR-00557 Public Law 28-68 and Mayor to PTG 20090615
TBD	Tydingco St	As- 77												Mapbook
TBD	Uke St	As- 78												Mapbook
TBD	Uma St	As- 79												Mapbook
TBD	W Atnebat Rd	As- 80												Mapbook
TBD	W San Carlos Ct	As- 81												Mapbook
Village Totals			3	2	2	10	5	2	8	6	0	4	2	
			ROW ISSUES											
			UNCERTAIN OF LOCATION											

Guam Village Streets Barrigada Project List														
Priority	Location	Map Designation	Work Types											Source
			1	2	3	4	5	6	7	8	9	10	11	
			Traffic Safety	Bus Stops	Paving	Pavement Repair	Street Extension / Widening	Lighting	Signage	Drainage	Utilities	Guardrail	Structures and Other	
24	access road behind Commercial Tire	Ba- 44			X									Monica notes from inspections 20090210
TBD	Adacao Ave	Ba- 46												Mapbook
TBD	Adelfa Lp	Ba- 47												Mapbook
TBD	Adm Sherman	Ba- 48												Mapbook
TBD	Aguon St	Ba- 49												Mapbook
TBD	Aguon Wy	Ba- 50												Mapbook
29	Akaide St	Ba- 5	X						X					CR-00557 Public Law 28-68
TBD	Alageta St	Ba- 51												Mapbook
40	Anderson St	Ba- 13								X		X		CR-00557 Public Law 28-68
TBD	Aragon St	Ba- 52												Mapbook
TBD	As Chena Pl	Ba- 53												Mapbook
TBD	As Conejo Pl	Ba- 54												Mapbook
TBD	As Pengao St	Ba- 55												Mapbook
40	Aspenago St	Ba- 10							X	X		X		CR-00557 Public Law 28-68
TBD	Asucena Ave	Ba- 56												Mapbook
TBD	Balako St	Ba- 57												Mapbook
TBD	Bambas St	Ba- 58												Mapbook
TBD	Bejong St	Ba- 59												Mapbook
TBD	Bello St	Ba- 60												Mapbook
TBD	Benavente St	Ba- 61												Mapbook
TBD	Bibic St	Ba- 62												Mapbook
TBD	Blas St	Ba- 63												Mapbook
TBD	Blind Rd	Ba- 64												Mapbook
TBD	Bolt St	Ba- 65												Mapbook
TBD	Boque Ct	Ba- 66												Mapbook
TBD	Borja St	Ba- 67												Mapbook
TBD	Cadena Ct	Ba- 68												Mapbook
TBD	Calachucha Ave	Ba- 69												Mapbook

Guam Village Streets Barrigada Project List															
Priority	Location	Map Designation	Work Types											Source	
			1	2	3	4	5	6	7	8	9	10	11		
			Traffic Safety	Bus Stops	Paving	Pavement Repair	Street Extension / Widening	Lighting	Signage	Drainage	Utilities	Guardrail	Structures and Other		
TBD	Camacho St	Ba- 70												Mapbook	
TBD	Canada Toto Lp Rd	Ba- 71												Mapbook	
42	Canada Toto Rd	Ba- 9	X			X	X		X	X		X	X	CR-00557, CR-00240	Public Law 28-68, GPD memo to DPW 082808
43	Capili St	Ba- 16	X							X		X		CR-00557	Public Law 28-68
TBD	Carinoso Ave	Ba- 72												Mapbook	
TBD	Central Ave	Ba- 73												Mapbook	
TBD	Cepeda Wy	Ba- 74												Mapbook	
TBD	Chapel Rd	Ba- 75												Mapbook	
40	Chn Brandi	Ba- 8							X	X		X		CR-00557	Public Law 28-68
25	Chn Guaje	Ba- 31							X	X					DPW Email to KB,GC,LL 20090416
TBD	Chn Pasaheru	Ba- 76												Mapbook	
TBD	Colonel Muna Lp	Ba- 77												Mapbook	
TBD	Concepcion Rd	Ba- 78												Mapbook	
TBD	Corona St	Ba- 79												Mapbook	
TBD	Corsair	Ba- 80												Mapbook	
TBD	Cpt Reyes Wy	Ba- 81												Mapbook	
TBD	Crisostomo St	Ba- 82												Mapbook	
TBD	Crisostomo Vince St	Ba- 83												Mapbook	
25	Cruz "Pedang" to Commercial Tire building	Ba- 37								X					Monica notes from inspections 20090210
TBD	D St	Ba- 84												Mapbook	
TBD	Daua Ct	Ba- 85												Mapbook	
TBD	Deda Cir	Ba- 86												Mapbook	
TBD	Dero Rd	Ba- 87												Mapbook	
TBD	Dinong St	Ba- 88												Mapbook	
TBD	Dodo St	Ba- 89												Mapbook	
TBD	Duenas Rd	Ba- 90												Mapbook	
TBD	E Cesario St	Ba- 91												Mapbook	
TBD	E Corenoso St	Ba- 92												Mapbook	
TBD	E Lower Barrigada Hts St	Ba- 93												Mapbook	
TBD	E St	Ba- 94												Mapbook	

Guam Village Streets Barrigada Project List														
Priority	Location	Map Designation	Work Types											Source
			1	2	3	4	5	6	7	8	9	10	11	
			Traffic Safety	Bus Stops	Paving	Pavement Repair	Street Extension / Widening	Lighting	Signage	Drainage	Utilities	Guardrail	Structures and Other	
TBD	E Sunset Blvd	Ba- 95												Mapbook
TBD	Emmas St	Ba- 96												Mapbook
TBD	F St	Ba- 97												Mapbook
TBD	Flores Rosa Lp	Ba- 98												Mapbook
TBD	Gabet St	Ba- 99												Mapbook
TBD	Gajuman St	Ba- 100												Mapbook
TBD	Golondrina Ave	Ba- 101												Mapbook
31	Guzman Wy	Ba- 21			X									CR-00557 Public Law 28-68
TBD	H St	Ba- 102												Mapbook
TBD	Halao Pl	Ba- 103												Mapbook
33	Happy Mart / Navy Golf Course access	Ba- 36	X							X		X		Monica notes from inspections 20090210
TBD	Harris	Ba- 33												CR-00557 Public Law 28-68
TBD	Hasalao St	Ba- 104												Mapbook
TBD	Hungulo St	Ba- 105												Mapbook
TBD	I St	Ba- 106												Mapbook
TBD	Ilang Ilang St	Ba- 107												Mapbook
16	intersection at Tiyan	Ba- 41			X									Monica notes from inspections 20090210
25	intersection of Lalo St	Ba- 28					X		X	X				DPW to PTG
-127	intersection of Leyang Rd	Ba- 34	X											Monica notes from inspections 20090210
23	intersection of S Sabana	Ba- 38	X											Monica notes from inspections 20090210
TBD	J St	Ba- 108												Mapbook
40	Jackson Rd	Ba- 18							X	X				CR-00557 Public Law 28-68
30	Jackson St	Ba- 19			X									CR-00557 Public Law 28-68
TBD	Jalaguac Wy	Ba- 109												Mapbook
TBD	Jasmin St	Ba- 110												Mapbook
TBD	Jehovah St	Ba- 111												Mapbook
TBD	Juan C Fejeran St	Ba- 112												Mapbook
TBD	Juan Salas St	Ba- 113												Mapbook
TBD	Justo St	Ba- 114												Mapbook
TBD	K St	Ba- 115												Mapbook

Guam Village Streets Barrigada Project List															
Priority	Location	Map Designation	Work Types											Source	
			1	2	3	4	5	6	7	8	9	10	11		
			Traffic Safety	Bus Stops	Paving	Pavement Repair	Street Extension / Widening	Lighting	Signage	Drainage	Utilities	Guardrail	Structures and Other		
TBD	Kadi Ln	Ba- 116													Mapbook
39	Kaila St	Ba- 11							X	X		X		CR-00557	Public Law 28-68
TBD	Kina Ct	Ba- 117													Mapbook
TBD	Kinneys Dr	Ba- 118													Mapbook
TBD	Kondo St	Ba- 119													Mapbook
TBD	L St	Ba- 120													Mapbook
28	Lalo St	Ba- 27					X		X	X		X			DPW to PTG
40	Leon Guerrero St	Ba- 14							X	X				CR-00557	Public Law 28-68
-108	Layang Rd	Ba- 4	X	X						X		X		CR-00557	Public Law 28-68
TBD	Lila Lp	Ba- 121													Mapbook
TBD	Limtiaco Rd	Ba- 122													Mapbook
TBD	Lirio Ave	Ba- 123													Mapbook
TBD	Lizama St	Ba- 124													Mapbook
TBD	Low E San Vicente St	Ba- 125													Mapbook
TBD	Lower E Sunset Rd	Ba- 126													Mapbook
TBD	Luayao Ln	Ba- 127													Mapbook
TBD	Lubunos St	Ba- 128													Mapbook
TBD	Lujan St	Ba- 129													Mapbook
TBD	Lujan Wy	Ba- 130													Mapbook
TBD	M St	Ba- 131													Mapbook
TBD	Machaute St	Ba- 132													Mapbook
TBD	Macheche Rd	Ba- 133													Mapbook
TBD	Mafnas St	Ba- 134													Mapbook
TBD	Mahaute St	Ba- 135													Mapbook
TBD	Manaitai St	Ba- 136													Mapbook
40	Manibusan Rd	Ba- 25								X				CR-00557	Public Law 28-68
40	Manibusan St	Ba- 15							X	X				CR-00557	Public Law 28-68
TBD	Mariner	Ba- 137													Mapbook
TBD	Medina Wy	Ba- 138													Mapbook
TBD	N Bello St	Ba- 139													Mapbook

Guam Village Streets Barrigada Project List														
Priority	Location	Map Designation	Work Types											Source
			1	2	3	4	5	6	7	8	9	10	11	
			Traffic Safety	Bus Stops	Paving	Pavement Repair	Street Extension / Widening	Lighting	Signage	Drainage	Utilities	Guardrail	Structures and Other	
TBD	N Sabana Barrigada Dr	Ba- 140												Mapbook
TBD	N St	Ba- 141												Mapbook
TBD	Neptune	Ba- 142												Mapbook
19	New connector road	Ba- 40			X									Monica notes from inspections 20090210
43	North Sabana Dr	Ba- 22	X	X			X		X	X				CR-00557 Public Law 28-68
TBD	O St	Ba- 143												Mapbook
TBD	Old Coral Pit Rd	Ba- 144												Mapbook
TBD	Old Price Rd	Ba- 145												Mapbook
TBD	Owens St	Ba- 146												Mapbook
TBD	P St	Ba- 147												Mapbook
TBD	Pangelinan Wy	Ba- 148												Mapbook
TBD	Pedang St	Ba- 149												Mapbook
TBD	Perez Coral Rd	Ba- 150												Mapbook
TBD	Perez Lp	Ba- 151												Mapbook
TBD	Pete Cruz Sr St	Ba- 152												Mapbook
29	Pickle Symer St	Ba- 6	X											CR-00557 Public Law 28-68
TBD	Pinate Pl	Ba- 153												Mapbook
TBD	Puti Tai Nobio St	Ba- 154												Mapbook
TBD	R Camacho Wy	Ba- 155												Mapbook
TBD	Rabon Pl	Ba- 156												Mapbook
40	Radio	Ba- 32							X	X				CR-00557 Public Law 28-68
TBD	Ramirez Wy	Ba- 157												Mapbook
TBD	Roberto St	Ba- 158												Mapbook
TBD	Rosario Lp	Ba- 159												Mapbook
TBD	Rosat Ct	Ba- 160												Mapbook
23	Rt 10 / 8 intersection	Ba- 35					X							Monica notes from inspections 20090210
23	Rt 10 / 8 intersection (new road)	Ba- 43			X									Monica notes from inspections 20090210
28	Rt 8 median lane	Ba- 1	X			X								CR-00240 GPD memo to DPW 082808
31	Rt 8 Navy Golf Course Road	Ba- 45	X											
TBD	S Sabana Barrigada Dr	Ba- 164												Mapbook

Guam Village Streets Barrigada Project List														
Priority	Location	Map Designation	Work Types											Source
			1	2	3	4	5	6	7	8	9	10	11	
			Traffic Safety	Bus Stops	Paving	Pavement Repair	Street Extension / Widening	Lighting	Signage	Drainage	Utilities	Guardrail	Structures and Other	
TBD	S-10	Ba- 165												Mapbook
TBD	S-11	Ba- 166												Mapbook
TBD	S-12	Ba- 167												Mapbook
31	S-13 / Kaderon St / Cederon St	Ba- 7							X					CR-00557 Public Law 28-68
TBD	S-15	Ba- 169												Mapbook
TBD	S-16	Ba- 170												Mapbook
TBD	S-17	Ba- 171												Mapbook
TBD	S-18	Ba- 172												Mapbook
TBD	S-19	Ba- 173												Mapbook
TBD	S-20	Ba- 174												Mapbook
TBD	S-22	Ba- 175												Mapbook
TBD	S-23	Ba- 176												Mapbook
TBD	S-25	Ba- 177												Mapbook
TBD	S-26	Ba- 178												Mapbook
TBD	S-3	Ba- 179												Mapbook
TBD	S-30	Ba- 180												Mapbook
TBD	S-32	Ba- 181												Mapbook
TBD	S-33	Ba- 182												Mapbook
TBD	S-34	Ba- 183												Mapbook
TBD	S-5	Ba- 184												Mapbook
TBD	S-6	Ba- 185												Mapbook
TBD	S-8	Ba- 186												Mapbook
TBD	S-9	Ba- 187												Mapbook
TBD	Sablan Rd	Ba- 188												Mapbook
TBD	Salas Dr	Ba- 189												Mapbook
42	San Antonio St	Ba- 12	X						X	X		X		CR-00557 Public Law 28-68
TBD	San Miguel Ln	Ba- 190												Mapbook
TBD	San Ramon St	Ba- 191												Mapbook
TBD	San Roque Dr	Ba- 192												Mapbook
TBD	San Vicente Dr	Ba- 193												Mapbook

Guam Village Streets Chalan Pago-Ordot Project List			Work Types											Source
Priority	Location	Map Designation	1	2	3	4	5	6	7	8	9	10	11	
			Traffic Safety	Bus Stops	Paving	Pavement Repair	Street Extension / Widening	Lighting	Signage	Drainage	Utilities	Guardrail	Structures and Other	
16	Aga Ln	CPO- 67			X									Mayor to PTG 20091005
16	Andy Santos Dr	CPO- 68				X			X					Mayor to PTG 20091005
TBD	Antonia Valenzuela Dr	CPO- 69												Mapbook
14	Arceo Dr	CPO- 70							X					Mayor to PTG 20091005
23	Bernardo Ct	CPO- 29			X									Site Visit 20090301
15	Bilembines Ln	CPO- 71				X								Mayor to PTG 20091005
TBD	Bill Brennan Dr	CPO- 72												Mapbook
16	Castro Ln	CPO- 73			X									Mayor to PTG 20091005
16	Catalina A Quintanilla Ln	CPO- 74			X									Mayor to PTG 20091005
TBD	Cepeda Rd	CPO- 75												Mapbook
TBD	Chief Judge Joaquin Perez Ln	CPO- 76												Mapbook
19	Chlenko St	CPO- 46	X	X					X					Mayor email to PTG 20090615
15	Chn Abas	CPO- 66				X			X					Mayor email to PTG 20090615
14	Chn Anonas	CPO- 64				X	X		X					Mayor email to PTG 20090615
22	Chn Apaca	CPO- 30				X	X		X	X				Site Visit 20090301
TBD	Chn Apusento	CPO- 77												Mapbook
TBD	Chn Asusena	CPO- 78												Mapbook
TBD	Chn Bibic	CPO- 79												Mapbook
15	Chn Bing Okie Blas	CPO- 59			X									Mayor email to PTG 20090615
26	Chn Buku	CPO- 31				X	X	X	X	X				Site Visit 20090301
22	Chn Campos / Campos Ln / Campos Ct	CPO- 3				X		X	X	X			CR-00425	Julian Cooper letter to DPW 112008
-136	Chn Chaot	CPO- 57				X						X		Mayor email to PTG 20090615
24	Chn Chichirica	CPO- 48	X			X				X				Mayor email to PTG 20090615
26	Chn Chirik	CPO- 32				X	X	X	X	X				Site Visit 20090301
25	Chn Compos	CPO- 80				X				X				Mayor to PTG 20091005
20	Chn Eugenio	CPO- 81				X								Mayor to PTG 20091005
15	Chn Familia	CPO- 82			X									Mayor to PTG 20091005
TBD	Chn Flora Pago	CPO- 83												Mapbook
TBD	Chn Francisca D Corpuz	CPO- 84												Mapbook
25	Chn G P Tanega	CPO- 56				X				X				Mayor email to PTG 20090615
TBD	Chn Happy	CPO- 18											CR-00557	Public Law 28-68

Guam Village Streets Chalan Pago-Ordot Project List			Work Types											Source
Priority	Location	Map Designation	1	2	3	4	5	6	7	8	9	10	11	
			Traffic Safety	Bus Stops	Paving	Pavement Repair	Street Extension / Widening	Lighting	Signage	Drainage	Utilities	Guardrail	Structures and Other	
14	Chn Huego	CPO- 62	X			X								Mayor email to PTG 20090615
24	Chn Inda	CPO- 44							X	X		X		DPW Email to GC and KB 20090414
TBD	Chn Isa	CPO- 85												Mapbook
20	Chn Itmanas	CPO- 86				X								Mayor to PTG 20091005
25	Chn Jesus G Blas	CPO- 87								X				Mayor to PTG 20091005
24	Chn Josefa N Bittu	CPO- 50				X				X				Mayor email to PTG 20090615
15	Chn Juan de Letran	CPO- 65				X								Mayor email to PTG 20090615
19	Chn Kakkak	CPO- 88				X	X							Mayor to PTG 20091005
41	Chn Kalo	CPO- 23				X	X		X	X	X			CR-00557 Public Law 28-68
TBD	Chn Kiluos	CPO- 89												Mapbook
16	Chn Kin Talan	CPO- 90			X									Mayor to PTG 20091005
14	Chn Kinaka	CPO- 91				X			X					Mayor to PTG 20091005
16	Chn Manatai	CPO- 92			X									Mayor to PTG 20091005
14	Chn Mangga	CPO- 93				X	X		X					Mayor to PTG 20091005
15	Chn Nananing	CPO- 94			X									Mayor to PTG 20091005
14	Chn Nganga	CPO- 95			X									Mayor to PTG 20091005
15	Chn No Support	CPO- 58			X									Mayor email to PTG 20090615
38	Chn Okso	CPO- 12	X	X		X	X	X	X	X				CR-00557 Public Law 28-68
16	Chn Padiron	CPO- 33	X	X		X	X		X	X				Site Visit 20090301
15	Chn Pahong	CPO- 96			X									Mayor to PTG 20091005
TBD	Chn Pas	CPO- 97												Mapbook
-121	Chn Peskadot	CPO- 10			X									CR-00557 Public Law 28-68
25	Chn Piao Tituka	CPO- 34				X			X	X				Site Visit 20090301
44	Chn Ping Pago	CPO- 20	X			X	X		X					CR-00557 Public Law 28-68
TBD	Chn Putiun San Haya	CPO- 98												Mapbook
-136	Chn Quinata	CPO- 55				X	X							Mayor email to PTG 20090615
27	Chn Sabana	CPO- 35				X		X	X					Site Visit 20090301
15	Chn Santa Teresita	CPO- 99				X								Mayor to PTG 20091005
25	Chn Tasi	CPO- 100				X				X				Mayor to PTG 20091005
15	Chn Teleforo	CPO- 101			X									Mayor to PTG 20091005

Guam Village Streets Chalan Pago-Ordot Project List			Work Types											Source
Priority	Location	Map Designation	1	2	3	4	5	6	7	8	9	10	11	
			Traffic Safety	Bus Stops	Paving	Pavement Repair	Street Extension / Widening	Lighting	Signage	Drainage	Utilities	Guardrail	Structures and Other	
-134	Chn Tita Paulino	CPO- 52			X									Mayor email to PTG 20090615
25	Chn Totot	CPO- 102				X				X				Mayor to PTG 20091005
30	Chn Tun Juan R Campos	CPO- 21					X		X					CR-00557 Public Law 28-68
15	Chn Tun Juanatao	CPO- 63			X									Mayor email to PTG 20090615
16	Chn Untalan	CPO- 103			X									Mayor to PTG 20091005
14	Chn Wesley	CPO- 53				X	X		X					Mayor email to PTG 20090615
TBD	Clara Rd	CPO- 104												Mapbook
TBD	Colonel Eddie Reyes Ln	CPO- 105												Mapbook
25	Daso Road	CPO- 106				X				X				Mayor to PTG 20091005
44	Dero Rd / Dr	CPO- 17	X	X		X	X		X					CR-00557 Public Law 28-68
20	Dongat Ct	CPO- 108				X			X					Mayor to PTG 20091005
TBD	Dongo Ct	CPO- 109												Mapbook
TBD	Duenas Ln	CPO- 110												Mapbook
20	E Chn Kruton	CPO- 111				X			X					Mayor to PTG 20091005
TBD	E Chn Lala	CPO- 112												Mapbook
25	Famha Bridge / Culvert	CPO- 5								X			X	CR-00316 CPO Mayor's Office email to DPW 091809
-119	Famha Rd / Chn Famha	CPO- 4			X									CR-00316, CPO Mayor's Office email to DPW 091809, Public Law 28-68
19	Father Duenas Dr	CPO- 113				X	X							Mayor to PTG 20091005
14	Frank Perez Pk (Pago Bay Beach)	CPO- 51	X			X								Mayor email to PTG 20090615
TBD	Gogue Dr	CPO- 14												CR-00557 Public Law 28-68
16	Grand Rock Ct	CPO- 61			X									Mayor email to PTG 20090615
15	Ifit Ln	CPO- 114			X									Mayor to PTG 20091005
14	Ilang Ilang Dr	CPO- 115			X									Mayor to PTG 20091005
28	Inalado Rd / Justice Monessa Lujan Rd	CPO- 45	X			X			X	X		X		Mayor email to PTG 20090615
TBD	Jeje Ct	CPO- 116												Mapbook
26	Jesus Anta Dr	CPO- 117								X				Mayor to PTG 20091005
-128	Juan M Bernardo	CPO- 36	X					X	X	X				Site Visit 20090301
44	Judge Sablan St	CPO- 37	X			X			X	X				CR-00557 Public Law 28-68
15	Kita L G Ct	CPO- 119			X									Mayor to PTG 20091005
-123	Kongga Rd	CPO- 38	X			X	X		X	X		X		Site Visit 20090301

Guam Village Streets Chalan Pago-Ordot Project List			Work Types											Source
Priority	Location	Map Designation	1	2	3	4	5	6	7	8	9	10	11	
			Traffic Safety	Bus Stops	Paving	Pavement Repair	Street Extension / Widening	Lighting	Signage	Drainage	Utilities	Guardrail	Structures and Other	
12	Leo Palace	CPO- 120						X	X					Mayor to PTG 20091005
TBD	Lodo Ln	CPO- 121												Mapbook
15	Lujan Wy	CPO- 122			X									Mayor to PTG 20091005
TBD	Magalahi St	CPO- 123												Mapbook
23	Manibusan Ln	CPO- 124	X	X						X		X		Mayor to PTG 20091005
16	Maria Elee St	CPO- 125			X									Mayor to PTG 20091005
15	Marian Aragon St	CPO- 126				X								Mayor to PTG 20091005
47	Nakie St	CPO- 15	X						X	X		X		CR-00557 Public Law 28-68
-120	Padiron - Tai Connector Rd	CPO- 13			X									CR-00557 Public Law 28-68
15	Pai Ct	CPO- 127			X									Mayor to PTG 20091005
16	Pedro Andrea Camacho Ct	CPO- 47			X									Mayor email to PTG 20090615
-123	Pedro Maca Ct / Chn Maca	CPO- 40				X								Site Visit 20090301
TBD	Pution Lp	CPO- 128												Mapbook
30	Ramirez Dr	CPO- 41	X			X			X	X				Site Visit 20090301
-118	Rt 4 and Rt 15 Intersection	CPO- 6	X			X				X	X			CR-00240 GPD memo to DPW 082808
30	S-12	CPO- 129			X									Mayor meeting with lesli 20091019
TBD	S-13	CPO- 130												Mapbook
16	S-15	CPO- 131			X									Mayor to PTG 20091005
16	S-16	CPO- 132			X									Mayor to PTG 20091005
16	S-17	CPO- 133			X									Mayor to PTG 20091005
15	S-2	CPO- 134				X								Mayor to PTG 20091005
22	S-22 / Tomas Iglesias	CPO- 42				X		X	X	X				Site Visit 20090301
TBD	S-24	CPO- 135												Mapbook
16	S-25	CPO- 136			X									Mayor to PTG 20091005
27	S-31	CPO- 43				X	X	X	X	X				Site Visit 20090301
20	S-36	CPO- 137				X	X							Mayor to PTG 20091005
24	S-5 (off Chn Padiron in Pago Bay)	CPO- 49	X			X	X			X				Mayor email to PTG 20090615
15	S-7	CPO- 138			X									Mayor to PTG 20091005
16	S-8	CPO- 139			X									Mayor to PTG 20091005
15	Sabana Magas Rd	CPO- 140				X								Mayor to PTG 20091005

Guam Village Streets Chalan Pago-Ordot Project List			Work Types											Source	
Priority	Location	Map Designation	1	2	3	4	5	6	7	8	9	10	11		
			Traffic Safety	Bus Stops	Paving	Pavement Repair	Street Extension / Widening	Lighting	Signage	Drainage	Utilities	Guardrail	Structures and Other		
15	Salas St	CPO- 141			X										Mayor to PTG 20091005
TBD	Sali St	CPO- 142													Mapbook
46	Santa Cruz Dr	CPO- 22	X	X		X	X		X	X	X	X		CR-00557	Public Law 28-68
-130	Santa Cruz St	CPO- 143				X	X								Mayor to PTG 20091005
TBD	Scout Mike Laguana Rd	CPO- 11												CR-00557	Public Law 28-68
-126	Sgt Pete Cruz St	CPO- 54				X	X		X						Mayor email to PTG 20090615
25	Speaker Frankling Quitugua Ct	CPO- 144				X				X					Mayor to PTG 20091005
38	Tai Rd	CPO- 7	X						X	X				CR-00557	Public Law 28-68
14	Tan Bihue Rd	CPO- 145							X						Mayor to PTG 20091005
TBD	Tan Binhue Rd	CPO- 146													Mapbook
TBD	Tan Regina C Arceo Dr	CPO- 147													Mapbook
15	Tenbat St	CPO- 148				X									Mayor to PTG 20091005
16	Tun Jesus Charot Ct	CPO- 149			X										Mayor to PTG 20091005
20	Vicente G Blaz St	CPO- 150				X	X								Mayor to PTG 20091005
-135	Vicente G. Blaz Ln	CPO- 60				X									Mayor email to PTG 20090615
TBD	Victoriano Rd	CPO- 9												CR-00557	Public Law 28-68
21	W Chn Kruton	CPO- 151				X			X						Mayor to PTG 20091005
TBD	W Chn Lala	CPO- 152													Mapbook
Village Totals			19	6	36	58	23	9	36	34	3	7	1		
			ROW ISSUES												
			UNCERTAIN OF LOCATION												

Guam Village Streets Dededo Project List														
Priority	Location	Map Designation	Work Types											Source
			1	2	3	4	5	6	7	8	9	10	11	
			Traffic Safety	Bus Stops	Paving	Pavement Repair	Street Extension / Widening	Lighting	Signage	Drainage	Utilities	Guardrail	Structures and Other	
TBD	A Seie Dr	De- 115												Mapbook
TBD	A St	De- 116												Mapbook
TBD	Ababang Sasata	De- 117												Mapbook
TBD	Acho Latte St	De- 118												Mapbook
TBD	Adela Ln	De- 119												Mapbook
TBD	Adelfa Ct	De- 120												Mapbook
29	Adora St	De- 12			X								CR-00557	Public Law 28-68
TBD	Aga Blvd	De- 121												Mapbook
TBD	Ahau Ln	De- 122												Mapbook
TBD	Ajudente St	De- 123												Mapbook
56	Alageta St	De- 20				X	X		X	X		X	CR-00557	Public Law 28-68
TBD	Alecia Ct	De- 124												Mapbook
TBD	Alma Ct	De- 125												Mapbook
TBD	Amantes St	De- 126												Mapbook
TBD	Angela Ct	De- 127												Mapbook
TBD	Angocos Rd	De- 128												Mapbook
TBD	Apaka St	De- 129												Mapbook
TBD	Arora St	De- 130												Mapbook
TBD	Artero Dr	De- 131												Mapbook
TBD	As Kotla Ct	De- 132												Mapbook
TBD	Asosana Ln	De- 133												Mapbook
29	Atbot Det Fuego St	De- 22			X								CR-00557	Public Law 28-68
TBD	Ates Ct	De- 134												Mapbook
14	Aurora St	De- 37			X									Site Visit 20090301
TBD	Ayuda St	De- 135												Mapbook
TBD	Ayuyu St	De- 136												Mapbook
TBD	B St	De- 137												Mapbook
TBD	Balimbines Ct	De- 138												Mapbook
TBD	Banyan Cir	De- 139												Mapbook
18	Bartolu St	De- 3	X						X				CR-00240	GPD memo to DPW 082808

Guam Village Streets Dededo Project List														
Priority	Location	Map Designation	Work Types											Source
			1	2	3	4	5	6	7	8	9	10	11	
			Traffic Safety	Bus Stops	Paving	Pavement Repair	Street Extension / Widening	Lighting	Signage	Drainage	Utilities	Guardrail	Structures and Other	
TBD	Bengbing Ct	De- 141												Mapbook
TBD	Benita Ln	De- 142												Mapbook
TBD	Betel Rd	De- 143												Mapbook
15	between Wusstig Rd and Premier Apts	De- 8				X								CR-00240 GPD memo to DPW 082808
TBD	Bingham St	De- 144												Mapbook
TBD	Bir Janice Nt Martin	De- 145												Mapbook
TBD	Bir Masae Nakagomi	De- 146												Mapbook
TBD	Bir Tamio S Clark	De- 147												Mapbook
TBD	Biradan Ababang	De- 148												Mapbook
TBD	Biradan Akudi	De- 149												Mapbook
TBD	Biradan Anakko	De- 150												Mapbook
TBD	Biradan Asiste	De- 151												Mapbook
TBD	Biradan Babali	De- 152												Mapbook
TBD	Biradan Boy	De- 153												Mapbook
TBD	Biradan Chandiha	De- 154												Mapbook
TBD	Biradan Dudulas	De- 155												Mapbook
TBD	Biradan Dustin	De- 156												Mapbook
TBD	Biradan Kahao	De- 157												Mapbook
TBD	Biradan Kopa Di Plata	De- 158												Mapbook
TBD	Biradan Langet	De- 159												Mapbook
TBD	Biradan Luchan	De- 160												Mapbook
TBD	Biradan Manibusan St	De- 161												Mapbook
TBD	Biradan Nobia	De- 162												Mapbook
TBD	Biradan Nobiu	De- 163												Mapbook
TBD	Biradan Panpangpang	De- 164												Mapbook
TBD	Biradan Sais	De- 165												Mapbook
TBD	Biradan San Haya	De- 166												Mapbook
TBD	Biradan Sasata	De- 167												Mapbook
TBD	Biradan Siete	De- 168												Mapbook
TBD	Biradan Singko	De- 169												Mapbook

Guam Village Streets Dededo Project List														
Priority	Location	Map Designation	Work Types											Source
			1	2	3	4	5	6	7	8	9	10	11	
			Traffic Safety	Bus Stops	Paving	Pavement Repair	Street Extension / Widening	Lighting	Signage	Drainage	Utilities	Guardrail	Structures and Other	
16	Biradan Sumak	De- 38			X									Site Visit 20090301
TBD	Biradan Talo	De- 170												Mapbook
TBD	Biradan Tan Rita	De- 171												Mapbook
30	Bisaya Rd	De- 28			X									CR-00557 Public Law 28-68
TBD	Bon San Lago	De- 172												Mapbook
TBD	Bonito St	De- 173												Mapbook
TBD	Bougainvillea St	De- 174												Mapbook
TBD	Bryant St	De- 175												Mapbook
27	Bullard Ave	De- 81	X											Site Visit 20090301
TBD	Bumuchachu St	De- 177												Mapbook
TBD	C St	De- 178												Mapbook
30	Cactus Ln	De- 31			X									CR-00557 Public Law 28-68
TBD	Calamendo Ct	De- 179												Mapbook
TBD	Calamendo Ln	De- 180												Mapbook
TBD	Calamendo Lp	De- 181												Mapbook
TBD	Calle J L Blas	De- 182												Mapbook
TBD	Camachile Ct	De- 183												Mapbook
TBD	Camachile Ln	De- 184												Mapbook
TBD	Canafistula Ct	De- 185												Mapbook
TBD	Carmencita Ln	De- 186												Mapbook
TBD	Carnation Ct	De- 187												Mapbook
TBD	Carol Ln	De- 188												Mapbook
TBD	Catalina Ct	De- 189												Mapbook
TBD	Catalina Ln	De- 190												Mapbook
TBD	Chaco Rd	De- 191												Mapbook
TBD	Chandalaria Dr	De- 192												Mapbook
TBD	Chandiha St	De- 193												Mapbook
TBD	Chando Ct	De- 194												Mapbook
TBD	Chedo St	De- 195												Mapbook
TBD	Chichirica Ct	De- 196												Mapbook

Guam Village Streets Dededo Project List														
Priority	Location	Map Designation	Work Types											Source
			1	2	3	4	5	6	7	8	9	10	11	
			Traffic Safety	Bus Stops	Paving	Pavement Repair	Street Extension / Widening	Lighting	Signage	Drainage	Utilities	Guardrail	Structures and Other	
TBD	Chichirica St	De- 197												Mapbook
TBD	Chiote Ct	De- 198												Mapbook
TBD	Chn A Abang	De- 199												Mapbook
TBD	Chn Acho Nonak	De- 200												Mapbook
TBD	Chn Adahi	De- 201												Mapbook
TBD	Chn Aef	De- 202												Mapbook
TBD	Chn Aganga	De- 203												Mapbook
TBD	Chn Agatelang	De- 204												Mapbook
TBD	Chn Ahgao	De- 205												Mapbook
TBD	Chn Akaling	De- 206												Mapbook
TBD	Chn Akudi	De- 207												Mapbook
TBD	Chn Apacha	De- 208												Mapbook
TBD	Chn Applok	De- 209												Mapbook
TBD	Chn Bada	De- 210												Mapbook
24	Chn Balako	De- 211				X								Public Meeting 20090901 Max Manzano
TBD	Chn Bareta	De- 212												Mapbook
TBD	Chn Bareta Luchan	De- 213												Mapbook
TBD	Chn Batangga	De- 214												Mapbook
TBD	Chn Bi Uku	De- 215												Mapbook
TBD	Chn Bongbong	De- 216												Mapbook
TBD	Chn Bottolagas	De- 217												Mapbook
15	Chn Bulik	De- 39			X									Site Visit 20090301
TBD	Chn Bunita	De- 218												Mapbook
33	Chn Castro	De- 10		X			X						CR-00557	Public Law 28-68
TBD	Chn Chachak	De- 219												Mapbook
15	Chn Cheche	De- 40			X									Site Visit 20090301
TBD	Chn Choppak	De- 220												Mapbook
TBD	Chn Deddek	De- 221												Mapbook
TBD	Chn Despasiu	De- 222												Mapbook
TBD	Chn Dinana	De- 223												Mapbook

Guam Village Streets Dededo Project List															
Priority	Location	Map Designation	Work Types											Source	
			1	2	3	4	5	6	7	8	9	10	11		
			Traffic Safety	Bus Stops	Paving	Pavement Repair	Street Extension / Widening	Lighting	Signage	Drainage	Utilities	Guardrail	Structures and Other		
30	Chn Disipulu	De- 23			X									CR-00557	Public Law 28-68
TBD	Chn Dogga	De- 224													Mapbook
TBD	Chn Eduardo G Camacho	De- 225													Mapbook
30	Chn Espinosa	De- 32			X									CR-00557	Public Law 28-68
TBD	Chn Estudia	De- 226													Mapbook
TBD	Chn F L Marion	De- 227													Mapbook
TBD	Chn Fadang	De- 228													Mapbook
TBD	Chn Fago	De- 229													Mapbook
TBD	Chn Familian Munoz	De- 230													Mapbook
TBD	Chn Fandang	De- 231													Mapbook
TBD	Chn Gachai Luchan	De- 232													Mapbook
TBD	Chn Gafo	De- 233													Mapbook
TBD	Chn Gagi	De- 234													Mapbook
14	Chn Galak	De- 41				X	X					X			Site Visit 20090301
TBD	Chn Gollai	De- 235													Mapbook
TBD	Chn Guagua	De- 236													Mapbook
TBD	Chn Gualiek	De- 237													Mapbook
TBD	Chn Gunot	De- 238													Mapbook
TBD	Chn Guriyos	De- 239													Mapbook
TBD	Chn Hachon	De- 240													Mapbook
TBD	Chn Hilitai	De- 241													Mapbook
TBD	Chn Ibbba	De- 242													Mapbook
15	Chn Ibomba	De- 42			X										Site Visit 20090301
TBD	Chn Imimu	De- 243													Mapbook
TBD	Chn Irencia	De- 244													Mapbook
TBD	Chn Jesus Tang	De- 245													Mapbook
TBD	Chn Josen Olimpia	De- 246													Mapbook
30	Chn Kareta	De- 24		X			X							GR-00557	Public Law 28-68
TBD	Chn Karetan Raju	De- 247													Mapbook
TBD	Chn Karetan Troso	De- 248													Mapbook

Guam Village Streets Dededo Project List														
Priority	Location	Map Designation	Work Types											Source
			1	2	3	4	5	6	7	8	9	10	11	
			Traffic Safety	Bus Stops	Paving	Pavement Repair	Street Extension / Widening	Lighting	Signage	Drainage	Utilities	Guardrail	Structures and Other	
13	Chn Kaskahu	De- 43		X		X	X							Site Visit 20090301
TBD	Chn Kilites	De- 249												Mapbook
38	Chn Koda	De- 17				X	X							CR-00557 Public Law 28-68
14	Chn Lahe	De- 44			X									Site Visit 20090301
17	Chn Langet	De- 45				X	X							Site Visit 20090301
27	Chn Liguan	De- 1	X					X	X					CR-00240 GPD memo to DPW 082808
18	Chn Lumasu	De- 46			X									Site Visit 20090301
16	Chn Mannantos	De- 4							X					CR-00240 GPD memo to DPW 082808
TBD	Chn Mapunao	De- 251												Mapbook
30	Chn Natibu	De- 21			X									CR-00557 Public Law 28-68
TBD	Chn Nijok Lp	De- 252												Mapbook
14	Chn Niyok	De- 47			X									Site Visit 20090301
TBD	Chn Okra Luchan	De- 253												Mapbook
TBD	Chn Okso	De- 254												Mapbook
TBD	Chn Ottot	De- 255												Mapbook
TBD	Chn Pai Pai	De- 256												Mapbook
TBD	Chn Pakao	De- 257												Mapbook
TBD	Chn Pakpak	De- 258												Mapbook
15	Chn Palaan	De- 48					X							Site Visit 20090301
TBD	Chn Panao	De- 259												Mapbook
TBD	Chn Panpangpang	De- 260												Mapbook
TBD	Chn Paraisu	De- 261												Mapbook
TBD	Chn Pasifiko	De- 262												Mapbook
TBD	Chn Pastot Rd	De- 263												Mapbook
TBD	Chn Patgon	De- 264												Mapbook
TBD	Chn Piga	De- 265												Mapbook
TBD	Chn Pontan	De- 266												Mapbook
TBD	Chn Presepat	De- 267												Mapbook
TBD	Chn Pugue Matchena	De- 268												Mapbook
TBD	Chn Rosario F Untalan	De- 269												Mapbook

Guam Village Streets Dededo Project List														
Priority	Location	Map Designation	Work Types											Source
			1	2	3	4	5	6	7	8	9	10	11	
			Traffic Safety	Bus Stops	Paving	Pavement Repair	Street Extension / Widening	Lighting	Signage	Drainage	Utilities	Guardrail	Structures and Other	
TBD	Chn Sabana	De- 270												Mapbook
TBD	Chn Sabana Pale	De- 271												Mapbook
TBD	Chn Sagamai	De- 272												Mapbook
TBD	Chn Saligao	De- 273												Mapbook
18	Chn San Anita	De- 49				X	X							Site Visit 20090301
TBD	Chn San Hilu	De- 274												Mapbook
TBD	Chn San Isidro	De- 275												Mapbook
TBD	Chn San Joaquin	De- 276												Mapbook
TBD	Chn San Juan	De- 277												Mapbook
TBD	Chn San Roque	De- 278												Mapbook
TBD	Chn Sanhalum	De- 279												Mapbook
TBD	Chn Santa Anita	De- 280												Mapbook
TBD	Chn Santa Maria	De- 281												Mapbook
TBD	Chn Satbasion	De- 282												Mapbook
TBD	Chn Seminario	De- 283												Mapbook
TBD	Chn Sibukao	De- 284												Mapbook
15	Chn Silencio	De- 50			X									Site Visit 20090301
TBD	Chn Sinetsot	De- 285												Mapbook
TBD	Chn Talo	De- 286												Mapbook
TBD	Chn Tan Margarita	De- 287												Mapbook
TBD	Chn Tan Maria S Martinez	De- 288												Mapbook
TBD	Chn Tentanchinu	De- 289												Mapbook
TBD	Chn Tinayuyot	De- 290												Mapbook
TBD	Chn Tres Compadres	De- 291												Mapbook
TBD	Chn Tumates	De- 292												Mapbook
TBD	Chn Tupon Ayuyu	De- 293												Mapbook
TBD	Chn Ubas	De- 294												Mapbook
TBD	Chn Urunao	De- 295												Mapbook
34	Chn Villagomez	De- 51	X	X		X	X		X			X		Site Visit 20090301
TBD	Chn Yogga	De- 296												Mapbook

Guam Village Streets Dededo Project List														
Priority	Location	Map Designation	Work Types											Source
			1	2	3	4	5	6	7	8	9	10	11	
			Traffic Safety	Bus Stops	Paving	Pavement Repair	Street Extension / Widening	Lighting	Signage	Drainage	Utilities	Guardrail	Structures and Other	
TBD	Chotda Ct	De- 297												Mapbook
TBD	Chuchuko Dr	De- 298												Mapbook
TBD	Clara St	De- 299												Mapbook
19	Cltc	De- 53			X									Site Visit 20090301
18	Cltp	De- 52			X									Site Visit 20090301
TBD	Conchita Ln	De- 300												Mapbook
TBD	Consolacion St	De- 301												Mapbook
TBD	Control Tree Dr	De- 302												Mapbook
TBD	Courtney St	De- 303												Mapbook
TBD	Crestangayo Ct	De- 304												Mapbook
TBD	Cristina Ln	De- 305												Mapbook
TBD	Cunao St	De- 306												Mapbook
TBD	D G Benavente St	De- 307												Mapbook
TBD	Dago Ct	De- 308												Mapbook
TBD	Dahlia St	De- 309												Mapbook
TBD	Daisy Ct	De- 310												Mapbook
TBD	Damade Ct	De- 311												Mapbook
TBD	Dankulu Ct	De- 312												Mapbook
TBD	Delores St	De- 313												Mapbook
TBD	Dikike Ct	De- 314												Mapbook
TBD	Diseplina Ct	De- 315												Mapbook
TBD	Dona Ln	De- 316												Mapbook
TBD	Dpw Solid Waste Station	De- 317												Mapbook
16	Dugdug Ct	De- 54			X									Site Visit 20090301
TBD	Dulili Lp	De- 319												Mapbook
TBD	Dyer Dr	De- 320												Mapbook
TBD	E Abas Ct	De- 321												Mapbook
TBD	E Acapulco Ct	De- 322												Mapbook
TBD	E Achote Ct	De- 323												Mapbook
TBD	E Addeng St	De- 324												Mapbook

Guam Village Streets Dededo Project List														
Priority	Location	Map Designation	Work Types											Source
			1	2	3	4	5	6	7	8	9	10	11	
			Traffic Safety	Bus Stops	Paving	Pavement Repair	Street Extension / Widening	Lighting	Signage	Drainage	Utilities	Guardrail	Structures and Other	
TBD	E Agag Ct	De- 325												Mapbook
TBD	E Anonas Ct	De- 326												Mapbook
TBD	E Baba Ct	De- 327												Mapbook
TBD	E Banalo Ct	De- 328												Mapbook
TBD	E Buena Vista Ave	De- 329												Mapbook
TBD	E Buttercup Lp	De- 330												Mapbook
TBD	E Cebelo Ct	De- 331												Mapbook
TBD	E Corenoso St	De- 332												Mapbook
TBD	E Cueto Ave	De- 333												Mapbook
TBD	E Dama De Noche Ct	De- 334												Mapbook
TBD	E Daog Ct	De- 335												Mapbook
TBD	E Flores Cadena St	De- 336												Mapbook
TBD	E Harmon Industrial Pk Rd	De- 337												Mapbook
TBD	E Liguana Ave	De- 14											CR-00557	Public Law 28-68
TBD	E Nandez Ave	De- 338												Mapbook
TBD	E Papaya Ct	De- 339												Mapbook
TBD	E San Antonio Ave	De- 340												Mapbook
TBD	E Santa Barbara Ave	De- 341												Mapbook
TBD	E Santa Monica Ave	De- 342												Mapbook
TBD	E Taitano Rd	De- 343												Mapbook
TBD	Eliza Ct	De- 344												Mapbook
TBD	Eliza Ln	De- 345												Mapbook
TBD	Fanihi St	De- 346												Mapbook
TBD	Flores Para Eso St	De- 347												Mapbook
15	Flores Rosa Ave	De- 55			X									Site Visit 20090301
TBD	Galayan Dr	De- 348												Mapbook
TBD	Gardenia St	De- 349												Mapbook
TBD	Ghura 82 South	De- 350												Mapbook
TBD	Ginger Ct	De- 351												Mapbook
TBD	Gloria Cir	De- 352												Mapbook

Guam Village Streets Dededo Project List														
Priority	Location	Map Designation	Work Types											Source
			1	2	3	4	5	6	7	8	9	10	11	
			Traffic Safety	Bus Stops	Paving	Pavement Repair	Street Extension / Widening	Lighting	Signage	Drainage	Utilities	Guardrail	Structures and Other	
TBD	Golden Shower Ln	De- 353												Mapbook
TBD	Gotbu Ct	De- 354												Mapbook
TBD	Gotbu Dr	De- 355												Mapbook
TBD	Gracia Ln	De- 356												Mapbook
15	Green Fields St	De- 56			X									Site Visit 20090301
TBD	Guenyja Ct	De- 357												Mapbook
TBD	Gumamela Ln	De- 358												Mapbook
TBD	Hahasu Dr	De- 359												Mapbook
TBD	Hasmin Pl	De- 360												Mapbook
38	Hegao Loop	De- 35		X		X	X		X	X			CR-00557	Public Law 28-68
TBD	Helena Ct	De- 361												Mapbook
TBD	Helena Ln	De- 362												Mapbook
TBD	Hibiscus St	De- 363												Mapbook
TBD	Hikamas Ln	De- 364												Mapbook
TBD	Hoskobja St	De- 365												Mapbook
TBD	Hueneme Rd	De- 366												Mapbook
TBD	Ifit Ct	De- 367												Mapbook
TBD	Iglesia Cir	De- 368												Mapbook
TBD	Ilangilang Ln	De- 369												Mapbook
TBD	Inda St	De- 370												Mapbook
TBD	Ironwood Estates - Central	De- 371												Mapbook
TBD	Ironwood Estates - Circle	De- 372												Mapbook
TBD	Ironwood Estates - Drive	De- 373												Mapbook
TBD	Ironwood Estates - Perimeter	De- 374												Mapbook
30	Jalloria St	De- 29			X								CR-00557	Public Law 28-68
TBD	Joaset St	De- 375												Mapbook
TBD	Juanita Wy	De- 376												Mapbook
TBD	Kafu Ct	De- 377												Mapbook
TBD	Kahet Maggas Dr	De- 378												Mapbook
22	Kalamasa Dr	De- 7				X	X		X				CR-00240	GPD memo to DPW 082808

Guam Village Streets Dededo Project List														
Priority	Location	Map Designation	Work Types											Source
			1	2	3	4	5	6	7	8	9	10	11	
			Traffic Safety	Bus Stops	Paving	Pavement Repair	Street Extension / Widening	Lighting	Signage	Drainage	Utilities	Guardrail	Structures and Other	
TBD	Kamia Ct	De- 379												Mapbook
TBD	Kamute Ave	De- 380												Mapbook
TBD	Kamute Lp	De- 381												Mapbook
TBD	Kasoy Ct	De- 382												Mapbook
TBD	Koko Ln	De- 383												Mapbook
TBD	Kolales Ct	De- 384												Mapbook
TBD	Kyn Adotna	De- 385												Mapbook
TBD	Kyn Adotno	De- 386												Mapbook
TBD	Kyn Akunsuela	De- 387												Mapbook
TBD	Kyn Bainan Niyok	De- 388												Mapbook
TBD	Kyn Baotismo	De- 389												Mapbook
TBD	Kyn Bayak	De- 390												Mapbook
TBD	Kyn Ben Matina	De- 391												Mapbook
TBD	Kyn Binga	De- 392												Mapbook
TBD	Kyn Carabao	De- 393												Mapbook
TBD	Kyn Caskado	De- 394												Mapbook
TBD	Kyn Che Op	De- 395												Mapbook
TBD	Kyn Cheton	De- 396												Mapbook
TBD	Kyn Cocora	De- 25											CR-00557	Public Law 28-68
TBD	Kyn Cristopher S Murphy	De- 397												Mapbook
TBD	Kyn Dalalai	De- 26											CR-00557	Public Law 28-68
TBD	Kyn Estrada	De- 398												Mapbook
TBD	Kyn Faha	De- 399												Mapbook
TBD	Kyn Familia	De- 400												Mapbook
TBD	Kyn Frank J Martin	De- 401												Mapbook
TBD	Kyn Geftao	De- 402												Mapbook
TBD	Kyn Haiguas	De- 403												Mapbook
TBD	Kyn Higai	De- 404												Mapbook
TBD	Kyn Josen Antonia	De- 405												Mapbook
TBD	Kyn Josen Chong	De- 406												Mapbook

Guam Village Streets Dededo Project List														
Priority	Location	Map Designation	Work Types											Source
			1	2	3	4	5	6	7	8	9	10	11	
			Traffic Safety	Bus Stops	Paving	Pavement Repair	Street Extension / Widening	Lighting	Signage	Drainage	Utilities	Guardrail	Structures and Other	
16	Kyn Josen Juana	De- 58			X									Site Visit 20090301
TBD	Kyn Juan Belang	De- 407												Mapbook
TBD	Kyn Juan S N Taitano	De- 408												Mapbook
TBD	Kyn Kadada	De- 409												Mapbook
TBD	Kyn Kakarote	De- 410												Mapbook
TBD	Kyn Kanu On	De- 411												Mapbook
TBD	Kyn Koko	De- 412												Mapbook
14	Kyn Komplemento	De- 59			X									Site Visit 20090301
TBD	Kyn Konffetmasion	De- 413												Mapbook
TBD	Kyn Kumaire	De- 414												Mapbook
TBD	Kyn Kumpaie	De- 415												Mapbook
TBD	Kyn Luseru	De- 416												Mapbook
TBD	Kyn Mamalai	De- 417												Mapbook
TBD	Kyn Manha	De- 418												Mapbook
TBD	Kyn Manuel F Ulloa	De- 419												Mapbook
TBD	Kyn Mapagahes	De- 420												Mapbook
TBD	Kyn Marce L G Camacho	De- 421												Mapbook
TBD	Kyn Mason	De- 422												Mapbook
TBD	Kyn Mattiyu	De- 423												Mapbook
TBD	Kyn Medidan Lenao	De- 424												Mapbook
TBD	Kyn Mogfog	De- 425												Mapbook
TBD	Kyn Nuhot	De- 426												Mapbook
TBD	Kyn Patnitos	De- 427												Mapbook
TBD	Kyn Pumeska	De- 428												Mapbook
TBD	Kyn Pution	De- 429												Mapbook
TBD	Kyn R A Sablan	De- 430												Mapbook
TBD	Kyn R S San Agustin	De- 431												Mapbook
TBD	Kyn Ritan Ommo	De- 432												Mapbook
TBD	Kyn Shok	De- 433												Mapbook
TBD	Kyn Sine So	De- 434												Mapbook

Guam Village Streets Dededo Project List														
Priority	Location	Map Designation	Work Types											Source
			1	2	3	4	5	6	7	8	9	10	11	
			Traffic Safety	Bus Stops	Paving	Pavement Repair	Street Extension / Widening	Lighting	Signage	Drainage	Utilities	Guardrail	Structures and Other	
TBD	Kyn Siongco	De- 435												Mapbook
TBD	Kyn T P Mali	De- 436												Mapbook
TBD	Kyn Tan Elena	De- 437												Mapbook
TBD	Kyn Tan Lole	De- 438												Mapbook
TBD	Kyn Tan Sabet	De- 439												Mapbook
TBD	Kyn Ton Jose Nasta	De- 440												Mapbook
14	Kyn Tramohu St	De- 36			X									CR-00600 Letter to DPW re Public Easement 090226
TBD	Kyn Tun Ben Bobo	De- 441												Mapbook
TBD	Kyn Tun Francisco	De- 442												Mapbook
TBD	Kyn Tunas	De- 443												Mapbook
TBD	Kyn Umasodda	De- 444												Mapbook
TBD	L S N Tenorio Ln	De- 445												Mapbook
TBD	Lada Ave	De- 446												Mapbook
TBD	Laguna Ct	De- 447												Mapbook
TBD	Lemon China St	De- 448												Mapbook
TBD	Leston Ln	De- 449												Mapbook
TBD	Lily St	De- 450												Mapbook
TBD	Limoncito Ct	De- 451												Mapbook
TBD	Lobo St	De- 452												Mapbook
33	Loli St	De- 60	X				X		X	X				Site Visit 20090301
TBD	Loreta St	De- 453												Mapbook
30	Lucky Rd	De- 33			X									CR-00557 Public Law 28-68
TBD	Mabini St	De- 454												Mapbook
TBD	Mabolo Dr	De- 455												Mapbook
TBD	Maggas Ct	De- 456												Mapbook
26	Magof Rd	De- 61				X								Site Visit 20090301
TBD	Magof St	De- 457												Mapbook
TBD	Magsaysay St	De- 458												Mapbook
TBD	Mahongang St	De- 459												Mapbook
TBD	Mamis St	De- 460												Mapbook

Guam Village Streets Dededo Project List														
Priority	Location	Map Designation	Work Types											Source
			1	2	3	4	5	6	7	8	9	10	11	
			Traffic Safety	Bus Stops	Paving	Pavement Repair	Street Extension / Widening	Lighting	Signage	Drainage	Utilities	Guardrail	Structures and Other	
TBD	Mangga Ct	De- 461												Mapbook
TBD	Mansana Ln	De- 462												Mapbook
TBD	Mapola Lp	De- 463												Mapbook
TBD	Maria Elee St	De- 464												Mapbook
TBD	Marigold Lp	De- 465												Mapbook
TBD	Marrieta Wy	De- 466												Mapbook
TBD	Melissa Ln	De- 467												Mapbook
27	Mendioka St	De- 87	X											Site Visit 20090301
TBD	Menhalum St	De- 469												Mapbook
TBD	Mepa St	De- 470												Mapbook
TBD	Metgut St	De- 471												Mapbook
TBD	Misericordia Ct	De- 472												Mapbook
TBD	Misericordia Ln	De- 473												Mapbook
TBD	Morning Glory St	De- 474												Mapbook
TBD	N Achote Ct	De- 475												Mapbook
TBD	N Chn Henry Kaiser	De- 476												Mapbook
TBD	N Chn Liguán	De- 477												Mapbook
TBD	N Fadang Ct	De- 478												Mapbook
TBD	N Gabgab Ct	De- 479												Mapbook
TBD	N Gaogao Ct	De- 480												Mapbook
TBD	N Gladiola St	De- 481												Mapbook
TBD	N Granada Ct	De- 482												Mapbook
TBD	N Guamela Ct	De- 483												Mapbook
TBD	N Hasmin Ct	De- 484												Mapbook
TBD	N Kahet Ct	De- 485												Mapbook
TBD	N Kopa Di Oru Ct	De- 486												Mapbook
TBD	N Lemai Ct	De- 487												Mapbook
TBD	N Mansanita Ct	De- 488												Mapbook
TBD	N Mariposa Ct	De- 489												Mapbook
TBD	N Melindes Ct	De- 490												Mapbook

Guam Village Streets Dededo Project List														
Priority	Location	Map Designation	Work Types											Source
			1	2	3	4	5	6	7	8	9	10	11	
			Traffic Safety	Bus Stops	Paving	Pavement Repair	Street Extension / Widening	Lighting	Signage	Drainage	Utilities	Guardrail	Structures and Other	
TBD	N Pago Ct	De- 491												Mapbook
TBD	N Piao Ct	De- 492												Mapbook
TBD	N Public Health Clinic	De- 493												Mapbook
TBD	N Putting Ct	De- 494												Mapbook
TBD	N Rauai Ct	De- 495												Mapbook
TBD	N Talisay Ct	De- 496												Mapbook
33	N Ukudo St	De- 19			X								CR-00557	Public Law 28-68
15	Nagie	De- 62			X									Site Visit 20090301
TBD	Nanka Ct	De- 497												Mapbook
TBD	Nanka Ln	De- 498												Mapbook
TBD	Nardo Ct	De- 499												Mapbook
TBD	Natdo Ln	De- 500												Mapbook
TBD	Ncs Rd	De- 501												Mapbook
TBD	Never Mind Rd	De- 18											CR-00557	Public Law 28-68
TBD	Nijok St	De- 502												Mapbook
TBD	Nika Ln	De- 503												Mapbook
15	No Name (Between Chn Villagomez/Chn Galak, W of Rt 26)	De- 65			X									Site Visit 20090301
15	No Name (Between Chn Niyok/Rt 28/Stampa Rd)	De- 63			X									Site Visit 20090301
15	No Name (Between Chn Okra/Rt 28/Stampa Rd)	De- 64			X									Site Visit 20090301
15	No Name (Between E Mandez Ave/Magof Rd, perpendicular to Rt 26)	De- 66			X									Site Visit 20090301
15	No Name (Between Rt 25/Chn Josen Olimpia, perpendicular to Uhang St)	De- 67			X									Site Visit 20090301
15	No Name (N of Kyn Tramohu, W of Biradan Sumak)	De- 76			X									Site Visit 20090301
15	No Name (Perpendicular in between CLTC/Stampa Rd)	De- 68			X									Site Visit 20090301
15	No Name (Perpendicular S of S-20,S-21)	De- 69			X									Site Visit 20090301
15	No Name (Perpendicular W/ North Side of Aurora St)	De- 70			X									Site Visit 20090301
15	No Name (Perpendicular W/ South Side of Aurora St)	De- 71			X									Site Visit 20090301
15	No Name (Perpendicular W/ South Side of S-31)	De- 72			X									Site Visit 20090301
15	No Name (S of Atbot Det Fuego St E of Rt 28)	De- 73			X									Site Visit 20090301
TBD	No Name (S of Chn Castro, E of Dalalai)	De- 74												Site Visit 20090301
15	No Name (S of Rt 28, W of Chn Ibang)	De- 75			X									Site Visit 20090301

Guam Village Streets Dededo Project List														
Priority	Location	Map Designation	Work Types											Source
			1	2	3	4	5	6	7	8	9	10	11	
			Traffic Safety	Bus Stops	Paving	Pavement Repair	Street Extension / Widening	Lighting	Signage	Drainage	Utilities	Guardrail	Structures and Other	
15	Nunge St	De- 77			X									Site Visit 20090301
TBD	Nunu Ct	De- 504												Mapbook
TBD	Orchid Ct	De- 505												Mapbook
TBD	Orchid Dr	De- 506												Mapbook
TBD	Pacing Ave	De- 507												Mapbook
TBD	Pago Estates	De- 508												Mapbook
TBD	Pahong St	De- 509												Mapbook
TBD	Palm Ct	De- 510												Mapbook
TBD	Park Rd	De- 511												Mapbook
TBD	Pasencia St	De- 512												Mapbook
TBD	Pend Aka Lada Estates Subdiv	De- 513												Mapbook
15	Pinoy St	De- 79			X									Site Visit 20090301
TBD	Piot Ct	De- 514												Mapbook
TBD	Piot Ln	De- 515												Mapbook
19	Pipe Line Rd	De- 78				X	X		X					Site Visit 20090301
TBD	Pleasure Ln	De- 516												Mapbook
TBD	Plumeria St	De- 517												Mapbook
TBD	Pol Rd	De- 518												Mapbook
TBD	Ponciana Cir	De- 519												Mapbook
TBD	Ponciana Pl	De- 520												Mapbook
TBD	Ponding Basin Easement	De- 521												Mapbook
TBD	Private	De- 522												Mapbook
TBD	Private	De- 523												Mapbook
TBD	Private	De- 524												Mapbook
TBD	Private	De- 525												Mapbook
TBD	Pulan Lp	De- 526												Mapbook
TBD	Q Place	De- 527												Mapbook
TBD	Quail Ct	De- 528												Mapbook
TBD	Quezon St	De- 529												Mapbook
TBD	Rada Bhojwani Ct	De- 27											CR-00557	Public Law 28-68

Guam Village Streets Dededo Project List														
Priority	Location	Map Designation	Work Types											Source
			1	2	3	4	5	6	7	8	9	10	11	
			Traffic Safety	Bus Stops	Paving	Pavement Repair	Street Extension / Widening	Lighting	Signage	Drainage	Utilities	Guardrail	Structures and Other	
TBD	Raven Wy	De- 530												Mapbook
15	Red Dirt Rd	De- 80			X									Site Visit 20090301
TBD	Redondo Catan	De- 531												Mapbook
TBD	Redondo Luchan	De- 532												Mapbook
TBD	Ree St	De- 533												Mapbook
TBD	Rizal St	De- 534												Mapbook
TBD	Roncliff St	De- 535												Mapbook
TBD	Rose St	De- 536												Mapbook
TBD	Rosita Ln	De- 537												Mapbook
TBD	Royal Palm Dr	De- 538												Mapbook
31	Rt 25 / 26 intersection	De- 85	X			X	X							Site Visit 20090301
33	Rt 3 junction by Santa Ana subdivision	De- 9							X	X			CR-00240	GPD memo to DPW 082808
14	Rydilla St	De- 90			X									Site Visit 20090301
TBD	S Chn Henry Kaiser	De- 539												Mapbook
TBD	S Chn Ligan	De- 540												Mapbook
TBD	S Cladiola	De- 11											CR-00557	Public Law 28-68
TBD	S David Gorton St	De- 541												Mapbook
TBD	S Diaz Dr	De- 542												Mapbook
TBD	S Fadang Ct	De- 543												Mapbook
TBD	S Gabgab Ct	De- 544												Mapbook
TBD	S Gaogao Ct	De- 545												Mapbook
TBD	S Gladiola St	De- 546												Mapbook
TBD	S Granada Ct	De- 547												Mapbook
TBD	S Guamela Ct	De- 548												Mapbook
TBD	S Hasmin Ct	De- 549												Mapbook
TBD	S Kahet Ct	De- 550												Mapbook
TBD	S Kopa Di Oru Ct	De- 551												Mapbook
TBD	S Lemai Ct	De- 552												Mapbook
TBD	S Mansanita Ct	De- 553												Mapbook
TBD	S Mariposa Ct	De- 554												Mapbook

Guam Village Streets Dededo Project List														
Priority	Location	Map Designation	Work Types											Source
			1	2	3	4	5	6	7	8	9	10	11	
			Traffic Safety	Bus Stops	Paving	Pavement Repair	Street Extension / Widening	Lighting	Signage	Drainage	Utilities	Guardrail	Structures and Other	
TBD	S Melindes Ct	De- 555												Mapbook
TBD	S Old G W Rd	De- 556												Mapbook
TBD	S Pago Ct	De- 557												Mapbook
TBD	S Piao Ct	De- 558												Mapbook
TBD	S Putting Ct	De- 559												Mapbook
TBD	S Raul Ct	De- 560												Mapbook
TBD	S Talisay Ct	De- 561												Mapbook
18	S Ukudo St	De- 91			X									Site Visit 20090301
TBD	S-001	De- 562												Mapbook
TBD	S-019	De- 563												Mapbook
14	S-023	De- 97			X									Site Visit 20090301
15	S-024	De- 98			X									Site Visit 20090301
15	S-025	De- 99			X									Site Visit 20090301
16	S-026	De- 100			X									Site Visit 20090301
15	S-027	De- 101			X									Site Visit 20090301
16	S-028	De- 102			X									Site Visit 20090301
TBD	S-029	De- 564												Mapbook
TBD	S-030	De- 565												Mapbook
TBD	S-031	De- 566												Mapbook
TBD	S-08	De- 567												Mapbook
TBD	S-09	De- 568												Mapbook
TBD	S-1	De- 569												Mapbook
TBD	S-100	De- 570												Mapbook
TBD	S-12	De- 571												Mapbook
TBD	S-13	De- 572												Mapbook
14	S-17	De- 92			X									Site Visit 20090301
TBD	S-2	De- 573												Mapbook
15	S-20	De- 93			X									Site Visit 20090301
15	S-21	De- 94			X									Site Visit 20090301
TBD	S-22	De- 574												Mapbook

Guam Village Streets Dededo Project List														
Priority	Location	Map Designation	Work Types											Source
			1	2	3	4	5	6	7	8	9	10	11	
			Traffic Safety	Bus Stops	Paving	Pavement Repair	Street Extension / Widening	Lighting	Signage	Drainage	Utilities	Guardrail	Structures and Other	
TBD	S-23	De- 575												Mapbook
16	S-24	De- 95			X									Site Visit 20090301
TBD	S-25	De- 576												Mapbook
TBD	S-26	De- 577												Mapbook
13	S-27	De- 96				X	X							Site Visit 20090301
TBD	S-3	De- 578												Mapbook
TBD	S-30	De- 579												Mapbook
14	S-31	De- 103			X									Site Visit 20090301
TBD	S-63	De- 580												Mapbook
TBD	S-64	De- 581												Mapbook
TBD	S-65	De- 582												Mapbook
TBD	S-72	De- 583												Mapbook
TBD	S-73	De- 584												Mapbook
15	S-74	De- 104			X									Site Visit 20090301
TBD	S-75	De- 585												Mapbook
15	S-76	De- 105			X									Site Visit 20090301
15	S-77	De- 106			X									Site Visit 20090301
15	S-78	De- 107			X									Site Visit 20090301
14	S-79	De- 108			X									Site Visit 20090301
TBD	S-87	De- 586												Mapbook
TBD	S-88	De- 587												Mapbook
TBD	S-89	De- 588												Mapbook
TBD	S-9	De- 589												Mapbook
TBD	S-90	De- 590												Mapbook
TBD	S-91	De- 591												Mapbook
TBD	S-94	De- 592												Mapbook
TBD	S-95	De- 593												Mapbook
TBD	S-96	De- 594												Mapbook
TBD	S-97	De- 595												Mapbook
TBD	S-99	De- 596												Mapbook

Guam Village Streets Dededo Project List														
Priority	Location	Map Designation	Work Types											Source
			1	2	3	4	5	6	7	8	9	10	11	
			Traffic Safety	Bus Stops	Paving	Pavement Repair	Street Extension / Widening	Lighting	Signage	Drainage	Utilities	Guardrail	Structures and Other	
15	Sablan Rd	De- 109			X									Site Visit 20090301
TBD	Salisbury St	De- 597												Mapbook
TBD	San Antonio Ct	De- 598												Mapbook
TBD	Santa Barbara Ct	De- 599												Mapbook
30	Santa Lourdes St	De- 34				X							CR-00557	Public Law 28-68
TBD	Security Rd	De- 600												Mapbook
TBD	Sgt G Camacho St	De- 601												Mapbook
TBD	Sigidiyas Ct	De- 602												Mapbook
TBD	Sihik Ct	De- 603												Mapbook
TBD	Sirena Ct	De- 604												Mapbook
TBD	Snowball St	De- 605												Mapbook
TBD	Stampa Rd	De- 13											CR-00557	Public Law 28-68
TBD	Sunflower St	De- 606												Mapbook
TBD	Suni Ct	De- 607												Mapbook
TBD	Suni Dr	De- 608												Mapbook
TBD	Sunrise Ct	De- 609												Mapbook
TBD	Sunrise St	De- 610												Mapbook
27	Swamp Rd	De- 110				X	X			X				Site Visit 20090301
TBD	Tan Ana Duenas Aflague Ct	De- 611												Mapbook
TBD	Terisita Ln	De- 612												Mapbook
TBD	Toto Lp	De- 613												Mapbook
TBD	Trankilo Ct	De- 614												Mapbook
14	Tronkon Nijok LP	De- 111				X	X				X			Site Visit 20090301
TBD	Tulip Ct	De- 615												Mapbook
TBD	Tun Eliza Chele St	De- 616												Mapbook
TBD	Uhang St	De- 617												Mapbook
TBD	United Wy	De- 618												Mapbook
TBD	V S A Benavente St	De- 619												Mapbook
TBD	Van Meter St	De- 620												Mapbook
TBD	Veronica Wy	De- 621												Mapbook

Guam Village Streets Dededo Project List														
Priority	Location	Map Designation	Work Types											Source
			1	2	3	4	5	6	7	8	9	10	11	
			Traffic Safety	Bus Stops	Paving	Pavement Repair	Street Extension / Widening	Lighting	Signage	Drainage	Utilities	Guardrail	Structures and Other	
TBD	Vinancio Ln	De- 622												Mapbook
TBD	W Abas Ct	De- 623												Mapbook
TBD	W Acapulco Ct	De- 624												Mapbook
TBD	W Achote Ct	De- 625												Mapbook
TBD	W Agag Ct	De- 626												Mapbook
TBD	W Anonas Ct	De- 627												Mapbook
TBD	W Baba Ct	De- 628												Mapbook
TBD	W Banalo Ct	De- 629												Mapbook
TBD	W Binadu St	De- 630												Mapbook
TBD	W Buena Vista Ave	De- 631												Mapbook
TBD	W Buttercup Lp	De- 632												Mapbook
TBD	W Cebelo Ct	De- 633												Mapbook
TBD	W Corenoso St	De- 634												Mapbook
17	W Cueto Ave	De- 88	X			X	X							Site Visit 20090301
TBD	W Dama De Noche Ct	De- 635												Mapbook
TBD	W Daog Ct	De- 636												Mapbook
TBD	W Flores Cadena St	De- 637												Mapbook
TBD	W Liguan Ave	De- 15											CR-00557	Public Law 28-68
TBD	W Nandez Ave	De- 16											CR-00557	Public Law 28-68
TBD	W Pago Ct	De- 638												Mapbook
TBD	W Papaya Ct	De- 639												Mapbook
TBD	W San Antonio Ave	De- 640												Mapbook
TBD	W Santa Barbara Ave	De- 641												Mapbook
TBD	Wusstig Rd	De- 642												Mapbook
37	Y-SengSong Rd, Chn Koda, and Chn Ibang intersection	De- 6	X					X	X				CR-00074	Dededo Mayor letter to DPW 20071214
Village Totals			9	5	63	19	19	2	11	5	1	3	0	
			ROW ISSUES											
			UNCERTAIN OF LOCATION											

Guam Village Streets Hagatna Project List															
Priority	Location	Map Designation	Work Types											Source	
			1	2	3	4	5	6	7	8	9	10	11		
			Traffic Safety	Bus Stops	Paving	Pavement Repair	Street Extension / Widening	Lighting	Signage	Drainage	Utilities	Guardrail	Structures and Other		
TBD	10th St	Ha- 15												CR-00557	Public Law 28-68
TBD	5th St	Ha- 21												CR-00557	Public Law 28-68
38	6th St	Ha- 19				X			X	X				CR-00557	Public Law 28-68, Site Visit 20090301
40	7th St	Ha- 18		X		X			X	X				CR-00557	Public Law 28-68, Site Visit 20090301
38	8th St	Ha- 17							X	X	X			CR-00557	Public Law 28-68, Site Visit 20090301
39	9th St	Ha- 16	X			X			X	X	X			CR-00557	Public Law 28-68, Site Visit 20090301
TBD	AK Ct	Ha- 34													Mapbook
TBD	AK Dr	Ha- 35													Mapbook
39	Aniceto St	Ha- 20	X			X			X	X				CR-00557	Public Law 28-68, Site Visit 20090301
TBD	Archbishop Flores St	Ha- 5												CR-00557	Public Law 28-68
15	Bougainvillea Ct	Ha- 30				X									Site Visit 20090301
TBD	Bradly Pl	Ha- 12												CR-00557	Public Law 28-68
TBD	Castillo Ln	Ha- 23												CR-00557	Public Law 28-68
TBD	Chn Macajna	Ha- 36													Mapbook
47	Chn Santo Papa	Ha- 4								X				CR-00557	Public Law 28-68
TBD	Chn Santo Papa Juan Pablo Dos	Ha- 37													Mapbook
TBD	Dulce Nombre De Maria Dr	Ha- 13												CR-00557	Public Law 28-68
TBD	E Chn Santo Papa Juan Pablo Dos	Ha- 38													Mapbook
TBD	Father Duenas Ave	Ha- 24												CR-00557	Public Law 28-68
TBD	Fort Ct	Ha- 39													Mapbook
TBD	Francisco Javier Ave	Ha- 40													Mapbook
TBD	Governors Complex N Lp	Ha- 41													Mapbook
TBD	Governors Complex S Lp	Ha- 42													Mapbook
TBD	Gunut Dr	Ha- 43													Mapbook
46	Herman Cortez Ave	Ha- 8								X				CR-00557	Public Law 28-68, Site Visit 20090301
TBD	Hesler Pl	Ha- 7												CR-00557	Public Law 28-68
TBD	Lalanhita Ct	Ha- 44													Mapbook
TBD	Lucio Rd	Ha- 45													Mapbook
TBD	Martyr St	Ha- 46													Mapbook
TBD	Murray Blvd	Ha- 14												CR-00557	Public Law 28-68

Guam Village Streets Hagatna Project List														
Priority	Location	Map Designation	Work Types											Source
			1	2	3	4	5	6	7	8	9	10	11	
			Traffic Safety	Bus Stops	Paving	Pavement Repair	Street Extension / Widening	Lighting	Signage	Drainage	Utilities	Guardrail	Structures and Other	
TBD	Nelson Dr	Ha- 47												Mapbook
TBD	Olaiz St	Ha- 11												CR-00557 Public Law 28-68
TBD	Padre Palomo St	Ha- 22												CR-00557 Public Law 28-68
TBD	Paseo Lp	Ha- 48												Mapbook
TBD	Plaza De Espana	Ha- 49												Mapbook
21	Rosier residence to 10th St	Ha- 31				X								Site Visit 20090301
51	Rt 7A Between 7th/8th, 9th/10th, Int 6th	Ha- 3		X		X	X		X	X				CR-00557 Public Law 28-68, Site Visit 20090301
TBD	S-11	Ha- 50												Mapbook
TBD	San Ignacio Wy	Ha- 51												Mapbook
TBD	San Nicolas Ln	Ha- 52												Mapbook
33	San Ramon St	Ha- 28				X			X	X				Site Visit 20090301
TBD	Santa Cruz Ln	Ha- 10												CR-00557 Public Law 28-68
TBD	Seaton Blvd	Ha- 25												CR-00557 Public Law 28-68
TBD	W Chn Santo Papa Juan Pablo Dos	Ha- 53												Mapbook
TBD	W Soledad Ave	Ha- 9												CR-00557 Public Law 28-68
	Village Totals		2	2	0	8	1	0	7	9	2	0	0	
			ROW ISSUES											
			UNCERTAIN OF LOCATION											

Guam Village Streets Inarajan Project List														
Priority	Location	Map Designation	Work Types											Source
			1	2	3	4	5	6	7	8	9	10	11	
			Traffic Safety	Bus Stops	Paving	Pavement Repair	Street Extension / Widening	Lighting	Signage	Drainage	Utilities	Guardrail	Structures and Other	
TBD	A Road	In- 87												Mapbook
16	Across Bibesbes	In- 45										X		Inarajan Mayor to DPW 20080116
15	Agfayan	In- 36										X		Inarajan Mayor to DPW 20080116
TBD	Agricultural Experimental Stati*	In- 88												Mapbook
21	Ahayan	In- 54								X				Inarajan Mayor to DPW 20080116
15	Ahayan (Right Side Before Bridge)	In- 46										X		Inarajan Mayor to DPW 20080116
TBD	Alageta Dr	In- 89												Mapbook
TBD	Apman Dr	In- 90												Mapbook
15	Asalonso Ditch Areas	In- 38										X		Inarajan Mayor to DPW 20080116
25	Asalonso Rd	In- 37								X		X		Inarajan Mayor to DPW 20080116
16	Atam Dr	In- 20			X									Inarajan Mayor to DPW 20080116
TBD	Ates Ln	In- 92												Mapbook
TBD	Atmagoso St	In- 93												Mapbook
TBD	B Rd	In- 94												Mapbook
29	Barcinas Dr	In- 4			X								CR-00557	Inarajan Mayor to DPW 20080116, Public Law 28-68
29	Bear Rock Ln	In- 15			X								CR-00557	Inarajan Mayor to DPW 20080116, Public Law 28-68
19	Belen Ave	In- 42										X		Inarajan Mayor to DPW 20080116
30	Ben Diego Rd	In- 16			X								CR-00557	Inarajan Mayor to DPW 20080116, Public Law 28-68
TBD	Benny S N Flores St	In- 95												Mapbook
TBD	Bilembines St	In- 96												Mapbook
30	Cepeda Dr	In- 11			X									Inarajan Mayor to DPW 20080116
16	Cepeda Wy	In- 78			X								CR-00557	Public Law 28-68
-135	Chagame Wy	In- 24			X									Inarajan Mayor to DPW 20080116
TBD	Chagamin Lago Ave	In- 97												Mapbook
TBD	Chaioti Ln	In- 98												Mapbook
TBD	Chn Asiga	In- 99												Mapbook
TBD	Chn Atdao	In- 100												Mapbook
15	Chn Ayuyu	In- 86			X									Inarajan Mayor to DPW 20080116
TBD	Chn Biradan Pulan	In- 101												Mapbook
15	Chn Cebasa	In- 25			X									Inarajan Mayor to DPW 20080116

Guam Village Streets Inarajan Project List														
Priority	Location	Map Designation	Work Types											Source
			1	2	3	4	5	6	7	8	9	10	11	
			Traffic Safety	Bus Stops	Paving	Pavement Repair	Street Extension / Widening	Lighting	Signage	Drainage	Utilities	Guardrail	Structures and Other	
30	Chn Chandiha	In- 7			X									Inarajan Mayor to DPW 20080116
TBD	Chn Dokdok	In- 102												Mapbook
TBD	Chn Duenas St	In- 103												Mapbook
TBD	Chn Familian Cruz	In- 104												Mapbook
29	Chn Guefan	In- 9			X									CR-00557 Inarajan Mayor to DPW 20080116, Public Law 28-68
TBD	Chn Jesus A Flores St	In- 105												Mapbook
TBD	Chn Juan A Lugon	In- 106												Mapbook
TBD	Chn Kafe	In- 107												Mapbook
TBD	Chn Kantit	In- 108												Mapbook
30	Chn Laman	In- 12			X									Inarajan Mayor to DPW 20080116
15	Chn Maite St	In- 23				X	X							Inarajan Mayor to DPW 20080116
TBD	Chn Okca Ln	In- 109												Mapbook
TBD	Chn Pution	In- 110												Mapbook
TBD	Chn Tan Lea	In- 111												Mapbook
TBD	Chn Tan Maria St	In- 112												Mapbook
TBD	Chn Tun Jose L Memo	In- 113												Mapbook
TBD	Chn Tun Juan Taitague	In- 114												Mapbook
TBD	Chn Tun Leocadio Paulino	In- 115												Mapbook
TBD	Chn Tun Manuel C Meno	In- 116												Mapbook
TBD	Chn Tun Pedro Rivera Dr	In- 117												Mapbook
TBD	Chotda Dr	In- 118												Mapbook
TBD	D Rd	In- 119												Mapbook
TBD	Dandan Rd	In- 120												Mapbook
15	District Wide (Intersections, Bus Stops, Establishments, Public Parkings, signs Etc.)	In- 64		X				X	X					Inarajan Mayor to DPW 20080116
TBD	En Z Edward C Cruz St	In- 121												Mapbook
TBD	F Road	In- 122												Mapbook
TBD	Fangualoan Wy	In- 123												Mapbook
15	Farm Access Rd	In- 29			X									Inarajan Mayor to DPW 20080116
TBD	Flores Cir	In- 124												Mapbook

Guam Village Streets Inarajan Project List														
Priority	Location	Map Designation	Work Types											Source
			1	2	3	4	5	6	7	8	9	10	11	
			Traffic Safety	Bus Stops	Paving	Pavement Repair	Street Extension / Widening	Lighting	Signage	Drainage	Utilities	Guardrail	Structures and Other	
16	Francisco D Meno Rd	In- 26			X									Inarajan Mayor to DPW 20080116
TBD	Francisco M C Castro St	In- 125												Mapbook
TBD	Friholes Dr	In- 126												Mapbook
31	Friholes St	In- 13			X									CR-00557 Inarajan Mayor to DPW 20080116, Public Law 28-68
TBD	G Road	In- 127												Mapbook
TBD	H Road	In- 128												Mapbook
TBD	Hagon Suni St	In- 129												Mapbook
38	IJA Subdivision	In- 30	X	X		X	X	X		X		X		Inarajan Mayor to DPW 20080116
TBD	Inedo Lane	In- 130												Mapbook
TBD	Juan D Benavente St	In- 131												Mapbook
TBD	Kahet Ln	In- 132												Mapbook
TBD	Kahet Rd	In- 133												Mapbook
TBD	Kalamasa Cir	In- 134												Mapbook
TBD	Karitiya St	In- 135												Mapbook
TBD	Kawuti Rd	In- 136												Mapbook
TBD	L Rd	In- 137												Mapbook
TBD	Laman Ln	In- 79												CR-00557 Public Law 28-68
TBD	Lemai St	In- 138												Mapbook
TBD	Liang Kin Chele Cir	In- 139												Mapbook
TBD	M Road	In- 140												Mapbook
TBD	Maies St	In- 141												Mapbook
-117	Malojloj Well Dr	In- 33				X	X		X			X	X	CR-00557 Inarajan Mayor to DPW 20080116, Public Law 28-68
15	Meno & Duenas res., As Apman	In- 27			X									Inarajan Mayor to DPW 20080116
15	Muna's Residence, Belen	In- 30			X									Inarajan Mayor to DPW 20080116
TBD	N Road	In- 142												Mapbook
TBD	Nijok Ln	In- 143												Mapbook
15	Pachol Hill	In- 39										X		Inarajan Mayor to DPW 20080116
TBD	Pale Bernabe Cir	In- 144												Mapbook
31	Papaya Ln	In- 10			X									CR-00557 Inarajan Mayor to DPW 20080116, Public Law 28-68
TBD	Paulino Dr	In- 145												Mapbook

Guam Village Streets Inarajan Project List														
Priority	Location	Map Designation	Work Types											Source
			1	2	3	4	5	6	7	8	9	10	11	
			Traffic Safety	Bus Stops	Paving	Pavement Repair	Street Extension / Widening	Lighting	Signage	Drainage	Utilities	Guardrail	Structures and Other	
TBD	Paulino Hts	In- 146												Mapbook
15	Peca	In- 41										X		Inarajan Mayor to DPW 20080116
24	PFC Jesus Meno St	In- 14				X				X				Inarajan Mayor to DPW 20080116
31	PFC Roy F Meno St	In- 32			X									Inarajan Mayor to DPW 20080116
TBD	Private	In- 147												Mapbook
TBD	Private	In- 148												Mapbook
34	Rt 4 Across Dandan Store	In- 57								X				Inarajan Mayor to DPW 20080116
34	Rt 4 Across Old Poultry Farm	In- 53								X				Inarajan Mayor to DPW 20080116
34	Rt 4 After Talofofa Bridge	In- 55								X				Inarajan Mayor to DPW 20080116
43	Rt 4 Belen Ave, & Chagaminlago Intersection	In- 60								X				Inarajan Mayor to DPW 20080116
34	Rt 4 Bibesbes	In- 61								X				Inarajan Mayor to DPW 20080116
34	Rt 4 Peca	In- 59								X				Inarajan Mayor to DPW 20080116
18	S Chagamin Lago Ave	In- 3				X						X	X	Inarajan Mayor to DPW 20080116
TBD	S-12	In- 149												Mapbook
TBD	S-15	In- 150												Mapbook
TBD	S-3	In- 151												Mapbook
TBD	S-4	In- 152												Mapbook
TBD	S-9	In- 153												Mapbook
15	Salok St	In- 17			X									Inarajan Mayor to DPW 20080116
TBD	San Isidro St	In- 154												Mapbook
TBD	San Jose Ave	In- 155												Mapbook
TBD	Sese Wy	In- 156												Mapbook
TBD	Sigidiyas Ln	In- 157												Mapbook
TBD	Sp4 Francisco M Asanoma St	In- 158												Mapbook
TBD	Sp4 Victor P San Nicolas St	In- 159												Mapbook
TBD	Suni Ln	In- 160												Mapbook
15	Tabetna Wy	In- 28			X									Inarajan Mayor to DPW 20080116
15	Tinaga Hill	In- 40										X		Inarajan Mayor to DPW 20080116
30	Tinaga Ln	In- 8			X									CR-00557 Inarajan Mayor to DPW 20080116, Public Law 28-68
TBD	Tipoku St	In- 161												Mapbook

Guam Village Streets Mangilao Project List														
Priority	Location	Map Designation	Work Types											Source
			1	2	3	4	5	6	7	8	9	10	11	
			Traffic Safety	Bus Stops	Paving	Pavement Repair	Street Extension / Widening	Lighting	Signage	Drainage	Utilities	Guardrail	Structures and Other	
20	Abas Ln	Ma- 100			X									Mayor to PTG 20090616
27	Abing St	Ma- 51				X								email Lester Carlson to L Perez 3/2/09
18	Achu Mali St	Ma- 101			X									Mayor to PTG 20090616
TBD	Adacao Rd	Ma- 102												Mapbook
16	Aga Ln (Dan L.G. Ct)	Ma- 52			X									Site Visit 20090301
15	Agao Lane - Adacao	Ma- 103				X	X							mayor's input to work types
14	Alstom Cir	Ma- 104				X	X							Mayor to PTG 20090616
16	Anderson Wy	Ma- 105			X									Mayor to PTG 20090616
20	Annie B. Salas - BMP Carlos/E. Rojas	Ma- 106					X			X				mayor's input to work types
24	Anonas Ln	Ma- 107				X	X							Mayor to PTG 20090616
15	Antanacio Ln	Ma- 53			X									Site Visit 20090301
23	Anthurium St	Ma- 108				X	X	X			X			Mayor to PTG 20090616
TBD	Apiag Rd	Ma- 26											CR-00557	Public Law 28-68
19	Apuron lane - Adacao	Ma- 109				X	X	X						mayor's input to work types
15	Areca LN - UOG	Ma- 110				X								mayor's input to work types
14	Areca Palm Ct. - Latte Hts	Ma- 111				X	X							mayor's input to work types
27	Arriola Ct	Ma- 99							X				CR-00557	Public Law 28-68
28	Atbut Ln	Ma- 54				X	X	X	X					Mayor to PTG 20090616
23	Atgidun St	Ma- 112				X		X	X		X			Mayor to PTG 20090616
23	Atis St	Ma- 113				X		X						Mayor to PTG 20090616
20	Aurora St	Ma- 114				X	X	X			X			Mayor to PTG 20090616
15	Avila Ln - Jesus Mariano	Ma- 115			X									mayor's input to work types
20	Balako St	Ma- 116				X		X	X		X			Mayor to PTG 20090616
24	Bamba Rd	Ma- 55				X	X	X	X					Site Visit 20090301
-138	Banana Ln	Ma- 56			X									Site Visit 20090301
20	Banyan St. Latte Hts.	Ma- 117						X	X		X			mayor's input to work types
-119	Baza Ln	Ma- 33			X								CR-00557	Public Law 28-68
20	Beba St	Ma- 118				X		X						Mayor to PTG 20090616
18	Ben Toves - Adacao	Ma- 119					X	X						mayor's input to work types

Guam Village Streets Mangilao Project List														
Priority	Location	Map Designation	Work Types											Source
			1	2	3	4	5	6	7	8	9	10	11	
			Traffic Safety	Bus Stops	Paving	Pavement Repair	Street Extension / Widening	Lighting	Signage	Drainage	Utilities	Guardrail	Structures and Other	
TBD	Benita Reyes Ballestra Dr	Ma- 120												Mapbook
11	Bert Quictocho	Ma- 57			X									Site Visit 20090301
TBD	Bibic St	Ma- 121												Mapbook
20	Bilembines Ln	Ma- 122				X	X	X			X			Mayor to PTG 20090616
31	Bilmar Ct	Ma- 39			X									CR-00557 Public Law 28-68
27	Blas St	Ma- 123	X	X		X				X		X		Mayor to PTG 20090616
16	Bonik St	Ma- 124			X									Mayor to PTG 20090616
19	Brians Wy	Ma- 125	X			X								Mayor to PTG 20090616
20	Bubas St	Ma- 126				X		X						Mayor to PTG 20090616
20	Butter Cup St. - Pagat	Ma- 127				X		X						mayor's input to work types
24	Cadena De Amor Ln	Ma- 128				X		X						Mayor to PTG 20090616
41	Cadena St	Ma- 34				X	X	X	X	X				CR-00557 Public Law 28-68
25	Cambo Ln. -Blas St.	Ma- 129				X	X	X		X		X		mayor's input to work types
22	Camela Ln	Ma- 130				X		X						Mayor to PTG 20090616
23	Campus Dr	Ma- 131				X		X			X			Mayor to PTG 20090616
15	Captain Castro	Ma- 59			X									Site Visit 20090301
23	Carlos Ln	Ma- 132				X		X			X			Mayor to PTG 20090616
25	Carnation LP	Ma- 60					X	X	X	X				Site Visit 20090301
24	Carnation St	Ma- 61				X	X		X					Site Visit 20090301
16	Castro Ln	Ma- 133			X									Mayor to PTG 20090616
19	Chalan Giyap (Tai, santos Lane)	Ma- 134				X	X	X						mayor's input to work types
15	Chamo Dr	Ma- 135	X			X	X	X						Mayor to PTG 20090616
15	Chargualaf St	Ma- 62			X									Site Visit 20090301
23	Chero St	Ma- 63				X			X	X	X			Site Visit 20090301
19	Cherry Blossom St	Ma- 136				X		X						Mayor to PTG 20090616
20	Chichirica Ln	Ma- 137				X		X	X					Mayor to PTG 20090616
15	Chn Avilla	Ma- 138			X									Mayor to PTG 20090616
12	Chn Itmanas	Ma- 139			X									Mayor to PTG 20090616
23	Chn Kareta	Ma- 140				X	X	X			X			Mayor to PTG 20090616
TBD	Chn Peskadot	Ma- 141												Mapbook

Guam Village Streets Mangilao Project List														
Priority	Location	Map Designation	Work Types											Source
			1	2	3	4	5	6	7	8	9	10	11	
			Traffic Safety	Bus Stops	Paving	Pavement Repair	Street Extension / Widening	Lighting	Signage	Drainage	Utilities	Guardrail	Structures and Other	
23	Chn Villagomez	Ma- 95				X	X	X	X			X		Site Visit 20090301
20	Chrysanthemum Ln	Ma- 142				X		X						Mayor to PTG 20090616
20	Climax Rd	Ma- 143				X		X						Mayor to PTG 20090616
19	College Ln	Ma- 144				X		X	X					Mayor to PTG 20090616
10	Commissioner Way - Central/Mayor's Office	Ma- 145			X									mayor's input to work types
15	connect Cruz and Juan Muna	Ma- 97			X									Site Visit 20090301
19	Corten Ln	Ma- 64				X		X						Site Visit 20090301, work type input
22	Corten Torres St	Ma- 146				X		X	X					Mayor to PTG 20090616
31	Costat Ln	Ma- 38			X								CR-00557	Public Law 28-68
27	Cotpus St	Ma- 65				X	X		X	X	X			Site Visit 20090301
14	Cruz Ln - Farfan St.(RT 15)	Ma- 147				X	X							mayor's input to work types
TBD	Cruz St	Ma- 41											CR-00557	Public Law 28-68
11	Cup Of Gold	Ma- 148				X								Mayor to PTG 20090616
20	Dago Ln	Ma- 149				X		X						Mayor to PTG 20090616
26	Daisy Ln	Ma- 66		X		X			X	X	X			Site Visit 20090301
16	Dan Ct	Ma- 98			X									Site Visit 20090301
20	Deda	Ma- 151				X		X						Mayor to PTG 20090616
15	Degayo Ln. - Adacao	Ma- 152			X									mayor's input to work types
20	Degracia Ln	Ma- 153				X		X						Mayor to PTG 20090616
25	Diaz Ln	Ma- 42				X	X	X	X	X				Mongmong-Toto-Maite Mayor to DPW 20080118
40	Dimas St	Ma- 40				X	X		X	X	X		CR-00557	Public Law 28-68
20	Dong St	Ma- 154				X		X						Mayor to PTG 20090616
20	Dormitory Ln	Ma- 155						X						Mayor to PTG 20090616
20	Duendes Ave	Ma- 156						X						Mayor to PTG 20090616
TBD	E Mangilao Garden Ct	Ma- 157												Mapbook
20	E Pulan St	Ma- 158				X		X						Mayor to PTG 20090616
20	E Rojas St	Ma- 159				X	X	X						Mayor to PTG 20090616
22	EBA Rd	Ma- 67				X	X		X	X				Site Visit 20090301
TBD	Eging Dr	Ma- 160												Mapbook
20	Ester Ln	Ma- 161				X		X						Mayor to PTG 20090616

Guam Village Streets Mangilao Project List														
Priority	Location	Map Designation	Work Types											Source
			1	2	3	4	5	6	7	8	9	10	11	
			Traffic Safety	Bus Stops	Paving	Pavement Repair	Street Extension / Widening	Lighting	Signage	Drainage	Utilities	Guardrail	Structures and Other	
20	Fadang Ct	Ma- 162				X		X						Mayor to PTG 20090616
TBD	Farfan St	Ma- 20												CR-00557 Public Law 28-68
TBD	Fausto Pangelinan St	Ma- 164												Mapbook
16	Federico St	Ma- 165				X		X						Mayor to PTG 20090616
15	First St	Ma- 166				X								Mayor to PTG 20090616
15	Flame Tree St. - Pagat	Ma- 167				X								mayor's input to work types
14	Flores Pago Ln	Ma- 68				X	X		X					Site Visit 20090301
15	Francis S. N. Torre Drive RT 10	Ma- 168				X								mayor's input to work types
24	Francisco St	Ma- 169				X		X		X				Mayor to PTG 20090616
20	Gaga St	Ma- 170				X		X						Mayor to PTG 20090616
23	Gardena Ave	Ma- 171				X		X						Mayor to PTG 20090616
15	Gene Palop	Ma- 70			X									Site Visit 20090301
16	Ginger St	Ma- 172			X									Mayor to PTG 20090616
18	Golden Cupid Rd	Ma- 173		X		X		X			X			Mayor to PTG 20090616
15	Gordon	Ma- 71			X									Site Visit 20090301
26	Guafai Ln	Ma- 69				X	X		X	X	X			Site Visit 20090301
12	Guafak Ln	Ma- 174			X									Mayor to PTG 20090616
20	Guerrero Rd	Ma- 175				X		X						Mayor to PTG 20090616
15	Hachon Dr	Ma- 176			X									Mayor to PTG 20090616
TBD	Herradura Ln	Ma- 177												Mapbook
15	Hibiscus St	Ma- 178					X							Mayor to PTG 20090616
19	Ichihara St. - Adacao	Ma- 179				X	X	X						mayor's input to work types
17	Ifit Ln	Ma- 72			X									Site Visit 20090301
14	Iglesias St	Ma- 180		X		X		X						Mayor to PTG 20090616
12	Iriarte Ln	Ma- 181			X									Mayor to PTG 20090616
15	J Cruz Ln - Adacao	Ma- 182			X									mayor's input to work types
20	J.U. Torres Dr. - UOG	Ma- 183				X		X						mayor's input to work types
16	Jasmin Ln	Ma- 184			X									Mayor to PTG 20090616
22	Jesus L Bamba Rd	Ma- 185				X	X	X			X			Mayor to PTG 20090616
31	Jesus Mariano St	Ma- 18		X		X		X	X	X	X			CR-00240 GPD memo to DPW 082808

Guam Village Streets Mangilao Project List														
Priority	Location	Map Designation	Work Types											Source
			1	2	3	4	5	6	7	8	9	10	11	
			Traffic Safety	Bus Stops	Paving	Pavement Repair	Street Extension / Widening	Lighting	Signage	Drainage	Utilities	Guardrail	Structures and Other	
15	Joe Dimas	Ma- 73			X									Site Visit 20090301
19	Josefina N Rafet Dr	Ma- 186				X		X			X			Mayor to PTG 20090616
16	Joseph Ln	Ma- 187			X									Mayor to PTG 20090616
-114	Juan Muna	Ma- 29		X		X	X		X	X	X			CR-00557 Public Law 28-68
-135	Kadi Lane - Kinney's Dr. (Eastment Issues)	Ma- 188			X									mayor's input to work types
19	Kahit St	Ma- 189				X		X						Mayor to PTG 20090616
20	Kalamendo Ln	Ma- 190				X		X						Mayor to PTG 20090616
10	Kin Cruz	Ma- 74			X									Site Visit 20090301
40	Kinneys Dr	Ma- 23				X	X		X					CR-00557 Public Law 28-68
16	Kita Leon Guerro / Kita L G Ct	Ma- 75			X									Site Visit 20090301
TBD	Koko Ln	Ma- 31												CR-00557 Public Law 28-68
24	Kyn Manha	Ma- 77				X	X		X	X				Site Visit 20090301
14	Ladera Ln	Ma- 191				X								Mayor to PTG 20090616
15	Lalo Ave	Ma- 192			X									Mayor to PTG 20090616
44	Lalo St	Ma- 35		X		X	X		X	X	X			CR-00557 Public Law 28-68
16	Lato Ct	Ma- 193			X									Mayor to PTG 20090616
20	Lay Ln	Ma- 194				X		X						Mayor to PTG 20090616
15	Lazaro Ct	Ma- 195			X									Mayor to PTG 20090616
19	Lemai St	Ma- 196				X		X						Mayor to PTG 20090616
31	Lemon Ln	Ma- 13			X									CR-00427,CR-00557 Mangilao Mayor letter to DPW 092408,Public Law 28-68
11	Leon Guerro	Ma- 78			X									Site Visit 20090301
24	Leyang Rd	Ma- 197		X				X						Mayor to PTG 20090616
20	Lilac Ct	Ma- 198				X		X						Mayor to PTG 20090616
20	Lily Ct	Ma- 199				X		X						Mayor to PTG 20090616
16	Lola Ct	Ma- 200				X		X						Mayor to PTG 20090616
15	Luis Gumbar Dr	Ma- 79			X									Site Visit 20090301
15	Maga St	Ma- 201				X								Mayor to PTG 20090616
14	Maimai St	Ma- 202				X								Mayor to PTG 20090616
-119	Mamis St	Ma- 80				X			X		X			Site Visit 20090301
TBD	Manaitai St	Ma- 203												Mapbook

Guam Village Streets Mangilao Project List															
Priority	Location	Map Designation	Work Types											Source	
			1	2	3	4	5	6	7	8	9	10	11		
			Traffic Safety	Bus Stops	Paving	Pavement Repair	Street Extension / Widening	Lighting	Signage	Drainage	Utilities	Guardrail	Structures and Other		
39	Mandarine Ln	Ma- 37				X	X		X	X				CR-00557	Public Law 28-68
28	Mangga Ln	Ma- 81		X		X	X		X						Site Visit 20090301
TBD	Mangilao Garden Ct	Ma- 204													Mapbook
25	Manha Ln	Ma- 205				X	X		X						Mayor to PTG 20090616
20	Manuel Dr	Ma- 206				X	X								Mayor to PTG 20090616
20	Marigold St	Ma- 207				X	X								Mayor to PTG 20090616
TBD	Marine Lab Ln (Route 32)	Ma- 208													Mapbook
TBD	Matsumiya St	Ma- 209													Mapbook, wrok type input
11	Mayor Nito Blas Drive (Entrance to Mamis Street)	Ma- 210			X										mayor's input to work types
15	Mike Cruz	Ma- 82			X										Site Visit 20090301
TBD	Mil Flores Ln	Ma- 211													Mapbook
20	Miner St	Ma- 212				X	X	X							Mayor to PTG 20090616
20	Ministry St	Ma- 213				X	X								Mayor to PTG 20090616
24	Mitati Ln	Ma- 83				X	X		X	X		X			Site Visit 20090301
20	Morning Glory St	Ma- 214				X	X								Mayor to PTG 20090616
20	MSU Drive	Ma- 215				X	X								mayor's input to work types
15	Murakami Ave - Adacao	Ma- 216			X										mayor's input to work types
TBD	Nan Pai Semon	Ma- 217													Mapbook
25	Nanas Ct	Ma- 218				X	X		X	X					Mapbook, work type input
19	Nijok Ave	Ma- 219				X	X								Mayor to PTG 20090616
11	No Name off of Mamis St	Ma- 84			X										Site Visit 20090301
15	Off Salas St	Ma- 85			X										Site Visit 20090301
25	Old Price Rd	Ma- 17		X		X			X	X	X			CR-00240	GPD memo to DPW 082808
20	Orchid Ave	Ma- 220				X	X								Mayor to PTG 20090616
15	Paka Ave - Adacao	Ma- 221			X										mayor's input to work types
15	Palomares Dr	Ma- 86			X										Site Visit 20090301
20	Pandanus Ln	Ma- 222				X	X								Mayor to PTG 20090616
24	Pangelinan St	Ma- 223				X	X	X		X	X				Mayor to PTG 20090616
20	Payne Wy	Ma- 224				X	X								Mayor to PTG 20090616
20	Pedro Leonida Pangelinan St	Ma- 225				X	X								Mayor to PTG 20090616

Guam Village Streets Mangilao Project List														
Priority	Location	Map Designation	Work Types											Source
			1	2	3	4	5	6	7	8	9	10	11	
			Traffic Safety	Bus Stops	Paving	Pavement Repair	Street Extension / Widening	Lighting	Signage	Drainage	Utilities	Guardrail	Structures and Other	
15	Pelkey Ln.	Ma- 226			X									mayor's input to work types
TBD	Pelowky Wy	Ma- 227												Mapbook
15	Pending (Gerard Alcantara)	Ma- 304			X									Public Meeting 20090902
20	Peredo St. - BMP	Ma- 228				X	X							mayor's input to work types
19	Perez Pk Rd	Ma- 229				X	X							Mayor to PTG 20090616
TBD	Perez St	Ma- 230												Mapbook
TBD	Piao Wy	Ma- 231												Mapbook
TBD	Plumeria St	Ma- 232												Mapbook
27	Price Rd	Ma- 233				X	X	X		X				Mayor to PTG 20090616
TBD	Private	Ma- 234												Mapbook
19	Pugua St	Ma- 235				X	X							Mayor to PTG 20090616
20	Puti Tai Nobio Ln	Ma- 236				X	X							Mayor to PTG 20090616
23	Quichocho St	Ma- 237				X	X							Mayor to PTG 20090616
20	Rita P Muna Ln	Ma- 238				X	X							Mayor to PTG 20090616
22	Roberto St	Ma- 15		X		X	X		X	X			CR-00327	Mangilao Mayor letter to DPW 093008
15	Roke Alcantra	Ma- 87			X									Site Visit 20090301
21	Rosal Ln	Ma- 239				X	X							Mayor to PTG 20090616
20	Rose Ct	Ma- 240				X	X							Mayor to PTG 20090616
TBD	Rt 15	Ma- 88												Site Visit 20090301
20	Rt 15 (Farfan St)	Ma- 163						X			X			mayor's input to work types
22	Rt 15 Fabian Pt. Rd to Hawaiian Rock plant	Ma- 4							X				CR-00240	GPD memo to DPW 082808
35	Rt 15 prior to Fadian Pt. and Mangilao Golf Course	Ma- 2							X				CR-00240	GPD memo to DPW 082808
35	Rt 15 prior to Minor St	Ma- 46							X				CR-00240	GPD memo to DPW 082808
24	Rt 15 prior to Rt 26	Ma- 7							X				CR-00240	GPD memo to DPW 082808
24	Rt 15 shoulder by Fadian Pt. Rd	Ma- 1							X				CR-00240	GPD memo to DPW 082808
24	Rt 15 shoulder from Mangilao Golf Course to Rt 26	Ma- 6							X				CR-00240	GPD memo to DPW 082808
12	Rt 26 junction of Carnation Rd	Ma- 12							X				CR-00240	GPD memo to DPW 082808
TBD	S Sabana Barrigada Dr	Ma- 241												Mapbook
TBD	S-10	Ma- 242												Mapbook
TBD	S-16	Ma- 243												Mapbook

Guam Village Streets Mangilao Project List															
Priority	Location	Map Designation	Work Types											Source	
			1	2	3	4	5	6	7	8	9	10	11		
			Traffic Safety	Bus Stops	Paving	Pavement Repair	Street Extension / Widening	Lighting	Signage	Drainage	Utilities	Guardrail	Structures and Other		
TBD	S-17	Ma- 244												Mapbook	
TBD	S-18	Ma- 245												Mapbook	
TBD	S-19	Ma- 246												Mapbook	
TBD	S-20	Ma- 247												Mapbook	
TBD	S-21	Ma- 248												Mapbook	
TBD	S-22	Ma- 249												Mapbook	
TBD	S-23	Ma- 250												Mapbook	
TBD	S-24	Ma- 251												Mapbook	
TBD	S-26	Ma- 252												Mapbook	
TBD	S-27	Ma- 253												Mapbook	
TBD	S-28	Ma- 254												Mapbook	
TBD	S-29	Ma- 255												Mapbook	
TBD	S-3	Ma- 256												Mapbook	
TBD	S-32	Ma- 257												Mapbook	
TBD	S-6	Ma- 258												Mapbook	
TBD	S-8	Ma- 259												Mapbook	
42	Sabana Magas Rd	Ma- 24		X		X	X		X	X				CR-00557	Public Law 28-68
15	Salas St	Ma- 90			X										Site Visit 20090301
20	Sampaguita Ln	Ma- 261				X		X							Mayor to PTG 20090616
20	San Isidro St	Ma- 262				X		X							Mayor to PTG 20090616
37	Santos Ln	Ma- 25						X	X	X				CR-00557	Public Law 28-68
19	Sea Breeze Ln	Ma- 263				X		X							Mayor to PTG 20090616
20	Second St	Ma- 264				X		X							Mayor to PTG 20090616
27	Semon Cir	Ma- 91				X	X	X	X						Site Visit 20090301
30	Sengsong St	Ma- 22						X						CR-00557	Public Law 28-68
18	Sergio Cruz Rd	Ma- 265			X										Mayor to PTG 20090616
15	Serina Lp	Ma- 266				X									Mayor to PTG 20090616
14	Sesame St	Ma- 267	X	X		X									Mayor to PTG 20090616
TBD	Sgt Francis S N Torre St	Ma- 268													Mapbook
37	Sietboro Rd	Ma- 30				X	X		X	X				CR-00557	Public Law 28-68

Guam Village Streets Mangilao Project List															
Priority	Location	Map Designation	Work Types											Source	
			1	2	3	4	5	6	7	8	9	10	11		
			Traffic Safety	Bus Stops	Paving	Pavement Repair	Street Extension / Widening	Lighting	Signage	Drainage	Utilities	Guardrail	Structures and Other		
TBD	Sietboro St	Ma- 269													Mapbook
15	Silva	Ma- 92			X										Site Visit 20090301
TBD	Simeon St	Ma- 270													Mapbook
TBD	Sm Ballestra Way	Ma- 271													Mapbook
19	Snow Ball St	Ma- 272				X		X							Mayor to PTG 20090616
14	Southern Cross Ln	Ma- 273				X									Mayor to PTG 20090616
TBD	Spanish Ln	Ma- 21												CR-00557	Public Law 28-68
TBD	Spanish St	Ma- 274													Mapbook
20	Spotsa Ln	Ma- 275				X		X							Mayor to PTG 20090616
40	Suni Ln	Ma- 14		X		X			X	X				CR-00427,CR-00557	Mangilao Mayor letter to DPW 092408,Public Law 28-68
TBD	Taitano St	Ma- 276													Mapbook
20	Talaya Ln	Ma- 277						X	X						Mayor to PTG 20090616
20	Talisay Ln	Ma- 278				X		X							Mayor to PTG 20090616
16	Tangerine Ln	Ma- 279			X										Mapbook, mayor work type input
20	Tasi Ln	Ma- 280				X		X							Mayor to PTG 20090616
24	Techaira St	Ma- 93				X	X	X	X						Site Visit 20090301
15	Tehir Ln	Ma- 281			X										mayor's input to work types
TBD	Tenbat St	Ma- 282													Mapbook
20	Tenorio Ln	Ma- 283				X		X							Mayor to PTG 20090616
19	Terao St	Ma- 284				X		X							Mayor to PTG 20090616
23	Teresita St	Ma- 285				X		X							Mayor to PTG 20090616
15	Their Lane - Adacao	Ma- 286			X										mayor's input to work types
16	Toves Ln	Ma- 94			X										Site Visit 20090301
19	Tuber Rose St	Ma- 287				X		X			X				Mayor to PTG 20090616
16	Tun Ben St	Ma- 288			X										Mayor to PTG 20090616
19	Tun Domingo Joe Ct	Ma- 289				X		X							Mayor to PTG 20090616
TBD	Tun Domingo Joe Dr	Ma- 290													Mapbook
15	Tun Juan Gabit	Ma- 291				X									Mayor to PTG 20090616
23	Tun Kiko Feja St	Ma- 292		X		X		X		X	X				Mapbook, work type input
16	Tun Onca St	Ma- 293			X										Mayor to PTG 20090616

Guam Village Streets Merizo Project List														
Priority	Location	Map Designation	Work Types											Source
			1	2	3	4	5	6	7	8	9	10	11	
			Traffic Safety	Bus Stops	Paving	Pavement Repair	Street Extension / Widening	Lighting	Signage	Drainage	Utilities	Guardrail	Structures and Other	
TBD	Acfalle St	Me- 22												Mapbook
TBD	Aguigui St	Me- 23												Mapbook
TBD	Ajayan Wy	Me- 24												Mapbook
TBD	Barcinas St	Me- 25												Mapbook
44	Benny Espinosa Ave	Me- 3				X		X	X	X			X	CR-00557 Public Law 28-68
TBD	Bile St	Me- 26												Mapbook
TBD	Chn Antonio C Fegurur	Me- 27												Mapbook
24	Chn Cristobal LG Cruz St / Cristobal LG Cruz St	Me- 13	X			X	X		X	X	X			Site Visit 20090301
42	Chn Joseph A Cruz Ave	Me- 2		X		X			X	X			X	CR-00557 Public Law 28-68
26	Chuck McJohn St	Me- 10			X									CR-00557 Public Law 28-68
TBD	Dano St	Me- 28												Mapbook
TBD	Doyle Ct	Me- 29												Mapbook
16	E Dometro Meno St	Me- 14	X	X		X		X	X				X	Site Visit 20090301
24	Emma Juan Reyes St	Me- 19	X							X				Site Visit 20090301
TBD	Esteves Ct	Me- 30												Mapbook
TBD	Esteves St	Me- 31												Mapbook
TBD	Eugenio C Tedpahogo St	Me- 32												Mapbook
TBD	Felis T Aguigui St	Me- 33												Mapbook
21	Fred B. Quinene Rd	Me- 11			X									CR-00557 Public Law 28-68
TBD	Gabriel Mansapit Ct	Me- 34												Mapbook
39	Geronimo Tainatongo St	Me- 5				X	X	X	X	X	X			CR-00557 Public Law 28-68
TBD	J Anderson Ct	Me- 35												Mapbook
TBD	J Babauta St	Me- 36												Mapbook
38	J Baza St	Me- 7						X	X	X				CR-00557 Public Law 28-68
TBD	J Champaco St	Me- 37												Mapbook
TBD	J Tedpahago Ln	Me- 38												Mapbook
TBD	Jesus Guzman Estates	Me- 39												Mapbook
39	Jesus Lujan St / Juan E Lujan	Me- 8				X	X		X	X				CR-00557 Public Law 28-68
TBD	Joaquin G Cruz St	Me- 40												Mapbook
TBD	Jose B Acfalle St	Me- 41												Mapbook

Guam Village Streets Merizo Project List														
Priority	Location	Map Designation	Work Types											Source
			1	2	3	4	5	6	7	8	9	10	11	
			Traffic Safety	Bus Stops	Paving	Pavement Repair	Street Extension / Widening	Lighting	Signage	Drainage	Utilities	Guardrail	Structures and Other	
TBD	Jose D Torres St	Me- 42												Mapbook
TBD	Jose Pop Tonico Reyes St	Me- 43												Mapbook
25	Joutan Ln	Me- 20								X				Site Visit 20090301
TBD	Mansapit Ct	Me- 44												Mapbook
TBD	Mansapit Ln	Me- 45												Mapbook
TBD	Mata Ct	Me- 46												Mapbook
TBD	N Doyle St	Me- 47												Mapbook
20	Near Merizo M artyrs Elementary Area	Me- 17		X										Site Visit 20090301
TBD	Nicolas Reyes St	Me- 48												Mapbook
TBD	Pale St	Me- 49												Mapbook
25	Papagun Bridge	Me- 21								X				Site Visit 20090301
TBD	Papatguan Ave	Me- 50												Mapbook
TBD	Pedro Meno St	Me- 51												Mapbook
30	Pedro SN Tainatongo St	Me- 6			X									CR-00557 Public Law 28-68
42	Quinene Rd	Me- 4				X			X	X	X		X	CR-00557 Public Law 28-68
TBD	Ramon Garrido St	Me- 52												Mapbook
TBD	Ramon P Cruz St	Me- 53												Mapbook
31	Rt 4	Me- 16								X		X		Site Visit 20090301
33	Rt 4 Between Rt 4 &S-4	Me- 18								X				Site Visit 20090301
TBD	S Doyle St	Me- 55												Mapbook
TBD	S-001	Me- 56												Mapbook
TBD	S-002	Me- 57												Mapbook
TBD	S-10	Me- 58												Mapbook
TBD	S-13	Me- 59												Mapbook
TBD	S-2	Me- 60												Mapbook
TBD	S-4	Me- 61												Mapbook
TBD	S-5	Me- 62												Mapbook
TBD	S-9	Me- 63												Mapbook
TBD	Santiago Dr	Me- 64												Mapbook
31	Vicente Quidagua St	Me- 9			X									CR-00557 Public Law 28-68

Guam Village Streets Mongmong-Toto-Maite Project List														
Priority	Location	Map Designation	Work Types											Source
			1	2	3	4	5	6	7	8	9	10	11	
			Traffic Safety	Bus Stops	Paving	Pavement Repair	Street Extension / Widening	Lighting	Signage	Drainage	Utilities	Guardrail	Structures and Other	
TBD	Ada Ln	Mo- 82												Mapbook
12	Amanda Ln	Mo- 34			X									Mongmong-Toto-Maite Mayor to DPW 20080118
TBD	Anga St	Mo- 83												Mapbook
TBD	Anonas Ln	Mo- 84												Mapbook
47	Aragon St	Mo- 56				X				X				CR-00557 Mongmong-Toto-Maite Mayor to DPW 20080118, Public Law 28-68
15	Balaku Ln	Mo- 16			X									Mongmong-Toto-Maite Mayor to DPW 20080118
38	Balaku St	Mo- 15				X	X			X				CR-00557 Mongmong-Toto-Maite Mayor to DPW 20080118, Public Law 28-68
TBD	Beck Ibanez Ln	Mo- 85												Mapbook
42	Biang St	Mo- 63				X				X		X	X	CR-00557 Mongmong-Toto-Maite Mayor to DPW 20080118, Public Law 28-68
30	Bihu St	Mo- 20				X	X							CR-00557 Mongmong-Toto-Maite Mayor to DPW 20080118, Public Law 28-68
TBD	Blas Ln	Mo- 86												Mapbook
TBD	Blas St	Mo- 87												Mapbook
14	Borja Ct	Mo- 55	X						X					Mongmong-Toto-Maite Mayor to DPW 20080118
TBD	Brabo St	Mo- 88												Mapbook
16	Cabayero Ln	Mo- 32			X									Mongmong-Toto-Maite Mayor to DPW 20080118
15	Cabayero St	Mo- 31			X									Mongmong-Toto-Maite Mayor to DPW 20080118
TBD	Calle Damian St	Mo- 89												Mapbook
TBD	Calle Duenas St	Mo- 90												Mapbook
TBD	Calle V D Perez	Mo- 91												Mapbook
15	Camacho Ave	Mo- 29			X									Mongmong-Toto-Maite Mayor to DPW 20080118
15	Camacho St	Mo- 30			X									Mongmong-Toto-Maite Mayor to DPW 20080118
TBD	Casimeru St	Mo- 81												Public Law 28-68
31	Casimiru St	Mo- 57				X				X		X	X	CR-00557 Mongmong-Toto-Maite Mayor to DPW 20080118, Public Law 28-68
TBD	Central	Mo- 93												Mapbook
15	Chala St	Mo- 40				X								Mongmong-Toto-Maite Mayor to DPW 20080118
TBD	Chn R S Sanchez	Mo- 94												Mapbook
TBD	Chow Ct	Mo- 95												Mapbook
TBD	Cindo Ln	Mo- 96												Mapbook
24	Ciriaco Cir	Mo- 9				X	X			X				Mongmong-Toto-Maite Mayor to DPW 20080118
33	Clara Rd	Mo- 59			X									CR-00557 Public Law 28-68

Guam Village Streets Mongmong-Toto-Maite Project List														
Priority	Location	Map Designation	Work Types											Source
			1	2	3	4	5	6	7	8	9	10	11	
			Traffic Safety	Bus Stops	Paving	Pavement Repair	Street Extension / Widening	Lighting	Signage	Drainage	Utilities	Guardrail	Structures and Other	
TBD	Cliffline Ln	Mo- 97												Mapbook
TBD	Coho Ct	Mo- 98												Mapbook
TBD	Deboto St	Mo- 99												Mapbook
15	Deda Cir	Mo- 28			X									Mongmong-Toto-Maite Mayor to DPW 20080118
16	Deda Ln	Mo- 54			X									Mongmong-Toto-Maite Mayor to DPW 20080118
TBD	Dichoso St	Mo- 100												Mapbook
TBD	Doni Ln	Mo- 101												Mapbook
25	Duenas Ct	Mo- 78				X	X			X				Site Visit 20090301
TBD	Duenas Ln	Mo- 102												Mapbook
TBD	Duenas St	Mo- 103												Mapbook
29	Duendes St	Mo- 3				X	X							Mongmong-Toto-Maite Mayor to DPW 20080118
24	Dumang Sigot St	Mo- 24				X	X			X				Mongmong-Toto-Maite Mayor to DPW 20080118
TBD	E Malate St	Mo- 104												Mapbook
TBD	E O'Brien Dr	Mo- 105												Mapbook
15	E.T. Calvo Wy	Mo- 44				X								Mongmong-Toto-Maite Mayor to DPW 20080118
24	Ella Cir	Mo- 52				X	X			X				Mongmong-Toto-Maite Mayor to DPW 20080118
16	Field Ln	Mo- 42			X									Mongmong-Toto-Maite Mayor to DPW 20080118
TBD	First St	Mo- 106												Mapbook
15	Franquez St	Mo- 43			X									Mongmong-Toto-Maite Mayor to DPW 20080118
TBD	Guelo Yan Guela St	Mo- 107												Mapbook
TBD	Guspat Ct	Mo- 108												Mapbook
TBD	Gusto St	Mo- 109												Mapbook
TBD	Ibanez Ln	Mo- 110												Mapbook
29	J.A. Camacho St	Mo- 2			X								CR-00557	Mongmong-Toto-Maite Mayor to DPW 20080118, Public Law 28-68
14	J.Q. San Miguel Ln	Mo- 45				X	X							Mongmong-Toto-Maite Mayor to DPW 20080118
TBD	Jesus Camacho St	Mo- 111												Mapbook
TBD	Juan H Ramos St	Mo- 112												Mapbook
15	Kadi Ln	Mo- 13			X									Mongmong-Toto-Maite Mayor to DPW 20080118
TBD	Kindo Ln	Mo- 113												Mapbook
15	Kindo St	Mo- 19				X								Mongmong-Toto-Maite Mayor to DPW 20080118

Guam Village Streets Mongmong-Toto-Maite Project List														
Priority	Location	Map Designation	Work Types											Source
			1	2	3	4	5	6	7	8	9	10	11	
			Traffic Safety	Bus Stops	Paving	Pavement Repair	Street Extension / Widening	Lighting	Signage	Drainage	Utilities	Guardrail	Structures and Other	
TBD	Landing Rd	Mo- 114												Mapbook
16	Lavlay Ln	Mo- 26			X									Mongmong-Toto-Maite Mayor to DPW 20080118
15	Leon Guerrero Ln	Mo- 53				X	X							Mongmong-Toto-Maite Mayor to DPW 20080118
15	Lujan St	Mo- 22				X								Mongmong-Toto-Maite Mayor to DPW 20080118
15	Lujan Wy	Mo- 23				X								Mongmong-Toto-Maite Mayor to DPW 20080118
13	Manibusan Ln	Mo- 11				X	X							Mongmong-Toto-Maite Mayor to DPW 20080118
39	Manibusan St	Mo- 10				X	X			X				CR-00557 Mongmong-Toto-Maite Mayor to DPW 20080118, Public Law 28-68
40	Martinez Ln	Mo- 21				X				X				CR-00557 Mongmong-Toto-Maite Mayor to DPW 20080118, Public Law 28-68
TBD	Mesngon St	Mo- 115												Mapbook
44	N Old GW Rd	Mo- 17				X				X				CR-00557 Mongmong-Toto-Maite Mayor to DPW 20080118, Public Law 28-68
16	Nanas Ct	Mo- 38			X									Mongmong-Toto-Maite Mayor to DPW 20080118
TBD	Nando Ln	Mo- 116												Mapbook
TBD	Nando St	Mo- 117												Mapbook
16	Pacesia Ln	Mo- 49			X									Mongmong-Toto-Maite Mayor to DPW 20080118
11	Palomo Ln	Mo- 5				X	X							Mongmong-Toto-Maite Mayor to DPW 20080118
15	Pangilinan Ln	Mo- 8			X									Mongmong-Toto-Maite Mayor to DPW 20080118
16	Paquito Ln	Mo- 33			X									Mongmong-Toto-Maite Mayor to DPW 20080118
TBD	Paterno Ln	Mo- 118												Mapbook
TBD	Paterno St	Mo- 119												Mapbook
14	Peperu Ln	Mo- 6				X	X							Mongmong-Toto-Maite Mayor to DPW 20080118
TBD	Perez Ln	Mo- 120												Mapbook
TBD	Perimeter Rd	Mo- 121												Mapbook
TBD	Petmanente St	Mo- 122												Mapbook
16	Potu St	Mo- 14			X									Mongmong-Toto-Maite Mayor to DPW 20080118
TBD	Pulan St	Mo- 123												Mapbook
TBD	Punzalan St	Mo- 124												Mapbook
25	Quintanilla St	Mo- 51				X	X			X				Mongmong-Toto-Maite Mayor to DPW 20080118
TBD	Ramirez Ln	Mo- 125												Mapbook
TBD	Ramirez Wy	Mo- 126												Mapbook
TBD	Ramos Ln	Mo- 127												Mapbook

Guam Village Streets Mongmong-Toto-Maite Project List														
Priority	Location	Map Designation	Work Types											Source
			1	2	3	4	5	6	7	8	9	10	11	
			Traffic Safety	Bus Stops	Paving	Pavement Repair	Street Extension / Widening	Lighting	Signage	Drainage	Utilities	Guardrail	Structures and Other	
24	Red Cir	Mo- 36				X	X			X				Mongmong-Toto-Maite Mayor to DPW 20080118
38	Robat St	Mo- 7		X		X	X			X				CR-00557 Mongmong-Toto-Maite Mayor to DPW 20080118, Public Law 28-68
16	Rosario Ln	Mo- 35			X									Mongmong-Toto-Maite Mayor to DPW 20080118
40	Rt 33	Mo- 79	X			X				X		X	X	Site Visit 20090301
43	S Peperu St	Mo- 4				X	X			X				CR-00557 Mongmong-Toto-Maite Mayor to DPW 20080118, Public Law 28-68
34	S. Old GW Rd	Mo- 47			X									CR-00557 Mongmong-Toto-Maite Mayor to DPW 20080118, Public Law 28-68
TBD	Sam St	Mo- 128												Mapbook
15	San Miguel Ln	Mo- 46				X	X							Mongmong-Toto-Maite Mayor to DPW 20080118
TBD	Second St	Mo- 129												Mapbook
16	Siguenza St	Mo- 48			X									Mongmong-Toto-Maite Mayor to DPW 20080118
16	Spatza Ln	Mo- 27			X									Mongmong-Toto-Maite Mayor to DPW 20080118
24	Sueno Ln	Mo- 50	X							X				Mongmong-Toto-Maite Mayor to DPW 20080118
34	Taluba Rd	Mo- 68										X		CR-00557 Public Law 28-68
16	Tan Chico Ct	Mo- 37			X									Mongmong-Toto-Maite Mayor to DPW 20080118
TBD	Tan Chong St	Mo- 130												Mapbook
TBD	Tenbat Ct	Mo- 131												Mapbook
24	Tenbat St	Mo- 39				X	X			X				Mongmong-Toto-Maite Mayor to DPW 20080118
TBD	Third St	Mo- 132												Mapbook
TBD	Titires St	Mo- 133												Mapbook
TBD	Torre Ln	Mo- 134												Mapbook
40	Torres St	Mo- 12				X				X				CR-00557 Mongmong-Toto-Maite Mayor to DPW 20080118, Public Law 28-68
43	Tuba St	Mo- 65					X			X		X		CR-00557 Public Law 28-68
TBD	Tun Antonio St	Mo- 135												Mapbook
15	Tun Roman Peperu St	Mo- 25				X	X							Mongmong-Toto-Maite Mayor to DPW 20080118
TBD	Untalan Ct	Mo- 136												Mapbook
TBD	Untalan Torre Ct	Mo- 137												Mapbook
TBD	Vincent Ln	Mo- 138												Mapbook
TBD	W Cesario St	Mo- 139												Mapbook
TBD	W Malate St	Mo- 140												Mapbook
Village Totals			3	1	24	32	21	0	1	20	0	4	3	

Guam Village Streets Mongmong-Toto-Maite Project List															
Priority	Location	Map Designation	Work Types											Source	
			1	2	3	4	5	6	7	8	9	10	11		
			Traffic Safety	Bus Stops	Paving	Pavement Repair	Street Extension / Widening	Lighting	Signage	Drainage	Utilities	Guardrail	Structures and Other		
			ROW ISSUES												
			UNCERTAIN OF LOCATION												

Guam Village Streets Piti Project List															
Priority	Location	Map Designation	Work Types											Source	
			1	2	3	4	5	6	7	8	9	10	11		
			Traffic Safety	Bus Stops	Paving	Pavement Repair	Street Extension / Widening	Lighting	Signage	Drainage	Utilities	Guardrail	Structures and Other		
39	140 J C Santos St	Pi- 21		X		X		X	X	X				CR-00557	Piti Mayor to DPW 20080129, Public Law 28-68
44	166 Edward Ln	Pi- 20						X	X	X				CR-00557	Piti Mayor to DPW 20080129, Public Law 28-68
15	45 E Anaco	Pi- 22						X							Piti Mayor to DPW 20080129
22	A Quenga St	Pi- 9		X		X		X	X	X					Piti Mayor to DPW 20080129
TBD	Acho Cir	Pi- 48													Mapbook
16	Arcenas Pl	Pi- 2			X										Piti Mayor to DPW 20080129
48	Assumption Dr	Pi- 4				X		X	X	X			X	CR-00557	Piti Mayor to DPW 20080129, Public Law 28-68
24	Bella St	Pi- 6	X			X			X	X					Piti Mayor to DPW 20080129
TBD	Belle Gumataotao Cir	Pi- 49													Mapbook
TBD	Calachucha St	Pi- 50													Mapbook
TBD	Caroline St	Pi- 8													Piti Mayor to DPW 20080129
37	Chn Sabana	Pi- 32				X		X	X				X	CR-00557	Public Law 28-68
38	Chn Soling St	Pi- 31				X	X		X	X				CR-00557	Public Law 28-68
TBD	Dead Dr	Pi- 51													Mapbook
16	Fr Mel St	Pi- 5			X										Piti Mayor to DPW 20080129
TBD	Frank Castro St	Pi- 52													Mapbook
TBD	Gide La St	Pi- 53													Mapbook
TBD	Guaifon Cir	Pi- 54													Mapbook
27	J C Q St	Pi- 42				X	X	X	X	X					Site Visit 20090301
26	J M Tuncap St	Pi- 15		X		X			X	X					Piti Mayor to DPW 20080129
25	J R Roberto Dr	Pi- 43				X			X	X					Site Visit 20090301
15	J St	Pi- 45			X										Piti Mayor to PTG 20090605
41	Jesus G Alig Dr	Pi- 35	X	X		X	X		X	X				CR-00557	Public Law 28-68
TBD	JSN Quenga	Pi- 14													Piti Mayor to DPW 20080129
31	Juan Isabel St	Pi- 39			X									CR-00557	Public Law 28-68
15	K St	Pi- 46			X										Piti Mayor to PTG 20090605
TBD	Kadada Cir	Pi- 55													Mapbook
TBD	Kaminga Ville	Pi- 56													Mapbook
TBD	Ladera Cir	Pi- 57													Mapbook

Guam Village Streets Santa Rita Project List														
Priority	Location	Map Designation	Work Types											Source
			1	2	3	4	5	6	7	8	9	10	11	
			Traffic Safety	Bus Stops	Paving	Pavement Repair	Street Extension / Widening	Lighting	Signage	Drainage	Utilities	Guardrail	Structures and Other	
TBD	A B Wonpat Ln	SR- 39												Mapbook
TBD	A C Perez Cir	SR- 40												Mapbook
39	Aga Ct	SR- 12				X			X		X			CR-00557 Public Law 28-68
TBD	Agrahan Ln	SR- 41												Mapbook
TBD	Aguna	SR- 42												Mapbook
TBD	Aldrich Rd	SR- 43												Mapbook
TBD	Alifan Rd	SR- 44												Mapbook
TBD	Almagosa Cir	SR- 45												Mapbook
TBD	Alvarado St	SR- 46												Mapbook
TBD	Amantes Cir	SR- 47												Mapbook
TBD	Amarylis Ave	SR- 48												Mapbook
TBD	Anae Ln	SR- 49												Mapbook
TBD	Anderson St	SR- 50												Mapbook
TBD	Annex Ct	SR- 51												Mapbook
TBD	Anonas Ct	SR- 52												Mapbook
TBD	Anthurium	SR- 53												Mapbook
TBD	Antonio C Perez Cir	SR- 54												Mapbook
TBD	Apra View Ave	SR- 55												Mapbook
TBD	Apra Vista Ct	SR- 56												Mapbook
TBD	Asiga Ln	SR- 57												Mapbook
TBD	Atis Ct	SR- 58												Mapbook
TBD	Begonia St	SR- 59												Mapbook
TBD	Berry St	SR- 60												Mapbook
23	Bishop A S Apuron St	SR- 27	X			X	X		X					Site Visit 20090301
TBD	Bishop Baumgartner	SR- 61												Mapbook
TBD	Bishop F C Flores St	SR- 62												Mapbook
TBD	Blandy Road Rd	SR- 63												Mapbook
38	Blas Dela Cruz St	SR- 11							X	X				CR-00557 Public Law 28-68
TBD	Bona Springs Rd	SR- 64												Mapbook
TBD	Bougainvillea St	SR- 65												Mapbook

Guam Village Streets Santa Rita Project List														
Priority	Location	Map Designation	Work Types											Source
			1	2	3	4	5	6	7	8	9	10	11	
			Traffic Safety	Bus Stops	Paving	Pavement Repair	Street Extension / Widening	Lighting	Signage	Drainage	Utilities	Guardrail	Structures and Other	
TBD	Broadway	SR- 66												Mapbook
TBD	Cabras St	SR- 67												Mapbook
TBD	Caddy St	SR- 68												Mapbook
TBD	Carnation St	SR- 69												Mapbook
TBD	Chandiha St	SR- 70												Mapbook
TBD	Chn J Kindo	SR- 71												Mapbook
44	Chn Pale Duenas Haya	SR- 17				X	X		X	X	X			CR-00557 Public Law 28-68
28	Chn Pale Duenas Lago	SR- 28				X	X		X	X	X			Site Visit 20090301
40	Chn Pale Eugenio Haya	SR- 18				X			X	X				CR-00557 Public Law 28-68
39	Chn Pale Eugenio Lago	SR- 19				X	X		X	X	X			CR-00557 Public Law 28-68
TBD	Chn Pale San Vitores Haya	SR- 72												Mapbook
TBD	Chn Pale San Vitores Lago	SR- 73												Mapbook
TBD	Cocos Ln	SR- 74												Mapbook
TBD	Columbus Cir	SR- 75												Mapbook
TBD	Coral Pit Rd	SR- 76												Mapbook
TBD	Cpl I Sablan St	SR- 77												Mapbook
TBD	Crane Rd	SR- 78												Mapbook
TBD	Cross Bow Rd	SR- 79												Mapbook
TBD	Dealy Lp Rd	SR- 80												Mapbook
TBD	Dealy Rd	SR- 81												Mapbook
TBD	Dyess Ave	SR- 82												Mapbook
TBD	E St	SR- 83												Mapbook
15	Easement/Road Construction and Naming of Road. 402-R10-2-17-8 thru 402-R10-2-17-14	SR- 1			X									CR-00518 DPW to Parsons, Frances Arriola email and letters to Santa Rita Mayor
TBD	Elrod Avenue Ave	SR- 84												Mapbook
TBD	Eod Rd	SR- 85												Mapbook
TBD	F R A Dr	SR- 86												Mapbook
TBD	Felix C Babauta Dr	SR- 87												Mapbook
38	Felix T Dydasco Dr	SR- 31						X	X	X				Site Visit 20090301
19	Felix T Pangelinan Dr	SR- 88			X									Rita Blas comment 20090903

Guam Village Streets Santa Rita Project List														
Priority	Location	Map Designation	Work Types											Source
			1	2	3	4	5	6	7	8	9	10	11	
			Traffic Safety	Bus Stops	Paving	Pavement Repair	Street Extension / Widening	Lighting	Signage	Drainage	Utilities	Guardrail	Structures and Other	
TBD	Fleming St	SR- 89												Mapbook
TBD	Fourth St	SR- 90												Mapbook
TBD	Gabgab Beach Rd	SR- 91												Mapbook
TBD	Gardenia St	SR- 92												Mapbook
TBD	Gilmore Ave	SR- 93												Mapbook
TBD	Granada Ave	SR- 94												Mapbook
27	Gregorio S Borja Dr	SR- 32				X	X	X		X				Site Visit 20090301
TBD	Haputo Rd	SR- 95												Mapbook
TBD	Harbor Rd	SR- 96												Mapbook
TBD	Harmon Rd	SR- 97												Mapbook
TBD	Harstand Rd	SR- 98												Mapbook
TBD	Hibiscus Ave	SR- 99												Mapbook
TBD	High Rd	SR- 100												Mapbook
TBD	Hussey Rd	SR- 101												Mapbook
TBD	Hutchings St	SR- 102												Mapbook
TBD	Ignacio A Cruz Dr	SR- 103												Mapbook
15	Iseke St (Ike's Dr)	SR- 104			X									Mapbook
TBD	J Kindo Ave	SR- 105												Mapbook
TBD	J P Dr	SR- 106												Mapbook
TBD	Jasmine Rd	SR- 107												Mapbook
TBD	Jesus C Cruz Dr	SR- 108												Mapbook
37	Joaquin D Perez Dr	SR- 16				X		X	X	X				CR-00557 Public Law 28-68
TBD	Jose S N Santos Dr	SR- 109												Mapbook
TBD	Jose S N Santos St	SR- 110												Mapbook
TBD	Juan C Lizama St	SR- 111												Mapbook
37	Juan M Cruz Dr	SR- 7				X		X	X	X				CR-00557 Public Law 28-68
39	Juan P Sarmiento Dr	SR- 20				X	X	X	X	X				CR-00557 Public Law 28-68
TBD	Kafo Ct	SR- 112												Mapbook
TBD	Kahili St	SR- 113												Mapbook
TBD	Katsadan Padre Palomo Haya	SR- 114												Mapbook

Guam Village Streets Santa Rita Project List														
Priority	Location	Map Designation	Work Types											Source
			1	2	3	4	5	6	7	8	9	10	11	
			Traffic Safety	Bus Stops	Paving	Pavement Repair	Street Extension / Widening	Lighting	Signage	Drainage	Utilities	Guardrail	Structures and Other	
TBD	Katsadan Padre Palomo Lago	SR- 115												Mapbook
TBD	Kilo Wharf Dr	SR- 116												Mapbook
27	Lalanhita Dr	SR- 14				X			X		X			CR-00557 Public Law 28-68
TBD	Lemai Dr	SR- 117												Mapbook
15	Lot (9) Block (3) Track 173	SR- 193			X									Gerard Pinaula Email to DPW 20090924
-135	Lot 241-4	SR- 194			X									Rita Blas comment 20090903
TBD	Lotus Cir	SR- 118												Mapbook
TBD	Lower Harmon Rd	SR- 119												Mapbook
TBD	Lower Kitts Rd	SR- 120												Mapbook
TBD	Madrid Cir	SR- 121												Mapbook
TBD	Magellan	SR- 122												Mapbook
TBD	Main St	SR- 123												Mapbook
TBD	Maria P Perez Ct	SR- 124												Mapbook
TBD	Marine Corps Dr	SR- 125												Mapbook
TBD	Market St	SR- 126												Mapbook
TBD	Mason St	SR- 127												Mapbook
TBD	Mcmillen Dr	SR- 128												Mapbook
TBD	Mimosa St	SR- 129												Mapbook
TBD	Mormon Ct	SR- 130												Mapbook
TBD	Mount Tenjo Ave	SR- 131												Mapbook
TBD	Mt Alifan Ln	SR- 132												Mapbook
TBD	Mt Alutom St	SR- 133												Mapbook
TBD	Mt Lamlam St	SR- 134												Mapbook
TBD	Mt Santa Rosa St	SR- 135												Mapbook
TBD	Murray Rd	SR- 136												Mapbook
TBD	N Kitts Rd	SR- 137												Mapbook
44	Namo Falls Rd	SR- 10				X	X		X	X		X		CR-00557 Public Law 28-68
TBD	New St	SR- 138												Mapbook
TBD	Neye Ln	SR- 139												Mapbook
TBD	Nijok St	SR- 140												Mapbook

Guam Village Streets Santa Rita Project List														
Priority	Location	Map Designation	Work Types											Source
			1	2	3	4	5	6	7	8	9	10	11	
			Traffic Safety	Bus Stops	Paving	Pavement Repair	Street Extension / Widening	Lighting	Signage	Drainage	Utilities	Guardrail	Structures and Other	
15	No Name	SR- 25			X									Site Visit 20090301
TBD	No Name	SR- 5												CR-00557 Public Law 28-68
TBD	Noble Cir	SR- 141												Mapbook
TBD	Norton Lp Rd	SR- 142												Mapbook
TBD	Norton Rd	SR- 143												Mapbook
TBD	Obispo Olaiz St	SR- 144												Mapbook
TBD	Orote Pt Dr	SR- 145												Mapbook
TBD	Orote Pt Rd	SR- 146												Mapbook
TBD	Pacifico	SR- 147												Mapbook
30	Pahong Dr	SR- 13				X			X		X			CR-00557 Public Law 28-68
TBD	Pale De Canals Dr	SR- 148												Mapbook
TBD	Pale De Larrasoanna St	SR- 149												Mapbook
TBD	Pale De Leon St	SR- 150												Mapbook
TBD	Pale Duenas Ct	SR- 151												Mapbook
40	Pale Ferdinan Ct	SR- 15				X	X		X	X				CR-00557 Public Law 28-68
TBD	Pale Gil St	SR- 152												Mapbook
40	Pale Medina St	SR- 8				X			X	X				CR-00557 Public Law 28-68
24	Pale Ramon St	SR- 35				X		X	X	X		X		Site Visit 20090301
TBD	Palmas	SR- 153												Mapbook
TBD	Park St	SR- 154												Mapbook
TBD	Parsons Rd	SR- 155												Mapbook
TBD	Pati Cir	SR- 156												Mapbook
TBD	Pennsylvania	SR- 157												Mapbook
TBD	Plumeria Ct	SR- 158												Mapbook
TBD	Plumeria St	SR- 159												Mapbook
TBD	Portola	SR- 160												Mapbook
TBD	Powers Rd	SR- 161												Mapbook
TBD	Quenga St	SR- 162												Mapbook
TBD	Rota St	SR- 163												Mapbook
TBD	S Columbus	SR- 164												Mapbook

Guam Village Streets Santa Rita Project List														
Priority	Location	Map Designation	Work Types											Source
			1	2	3	4	5	6	7	8	9	10	11	
			Traffic Safety	Bus Stops	Paving	Pavement Repair	Street Extension / Widening	Lighting	Signage	Drainage	Utilities	Guardrail	Structures and Other	
TBD	S Kitts Rd	SR- 165												Mapbook
TBD	S-11	SR- 166												Mapbook
TBD	S-16	SR- 167												Mapbook
TBD	S-2	SR- 168												Mapbook
TBD	S-4	SR- 169												Mapbook
TBD	Saford Rd	SR- 170												Mapbook
TBD	Saipan St	SR- 171												Mapbook
TBD	Salinas Cir	SR- 172												Mapbook
TBD	San Antonio St	SR- 173												Mapbook
TBD	San Isidro Rd	SR- 174												Mapbook
TBD	San Luis Beach Rd	SR- 175												Mapbook
TBD	San Luis Ponds Rd	SR- 176												Mapbook
TBD	San Luis Rd	SR- 177												Mapbook
TBD	San Pedro St	SR- 178												Mapbook
TBD	Santa Lucia St	SR- 179												Mapbook
TBD	Santa Maria Ave	SR- 180												Mapbook
TBD	Santa Rosa Avenue	SR- 24												email L Perez to G Cobb 090302
TBD	Schoeffel Hts Rd	SR- 181												Mapbook
TBD	Sevilla	SR- 182												Mapbook
-108	Sgt E Cruz St	SR- 9		X		X	X		X	X		X		CR-00557 Public Law 28-68
TBD	Shoreline Rd	SR- 183												Mapbook
14	Side street off Chn Pale Duenas Lago	SR- 29	X											Site Visit 20090301
TBD	Spc Christopher J R Wesley St	SR- 184												Mapbook
TBD	Stroop Lp Rd	SR- 185												Mapbook
TBD	Sumay Marina Rd	SR- 186												Mapbook
TBD	Sumay Memorial Ave	SR- 187												Mapbook
TBD	Talisay Dr	SR- 188												Mapbook
TBD	Tinian Ln	SR- 189												Mapbook
TBD	Tomas P Sablan Dr	SR- 190												Mapbook
TBD	Valencia St	SR- 191												Mapbook

Guam Village Streets Sinajana Project List														
Priority	Location	Map Designation	Work Types											Source
			1	2	3	4	5	6	7	8	9	10	11	
			Traffic Safety	Bus Stops	Paving	Pavement Repair	Street Extension / Widening	Lighting	Signage	Drainage	Utilities	Guardrail	Structures and Other	
48	Afame Rd	Si- 1	X	X		X				X	X	X		CR-00557 Public Law 28-68
TBD	Aggag Ct	Si- 32												Mapbook
41	Alvarez Rd / Chn Chaot	Si- 7				X	X		X	X				CR-00557 Public Law 28-68
TBD	Anonas Ct	Si- 33												Mapbook
TBD	Atis Ct	Si- 34												Mapbook
31	Avenida Herman De Leon	Si- 14		X		X			X	X	X			Site Visit 20090301
TBD	Bien Avenida Ct	Si- 35												Mapbook
22	Bien Venida Ave	Si- 29				X								Site Visit 20090301
15	Bishop Dr	Si- 28										X		Site Visit 20090301
TBD	Bitá Ct	Si- 36												Mapbook
26	Butler Rd	Si- 15				X	X	X	X					Site Visit 20090301
21	Calle Angel Flores St	Si- 22	X			X			X		X			Site Visit 20090301
TBD	Camachili Ct	Si- 37												Mapbook
TBD	Chandiha Ct	Si- 38												Mapbook
TBD	Chato Ct	Si- 39												Mapbook
26	Chn Macajna	Si- 26				X			X		X			Site Visit 20090301
22	Crisostomo St	Si- 13	X					X						Site Visit 20090301
33	Daso Rd	Si- 2	X			X	X							CR-00557 Public Law 28-68
33	E Chn guma Yuus Ct	Si- 21		X		X								Site Visit 20090301
TBD	Eron Ln	Si- 40												Mapbook
TBD	Fadang Ct	Si- 41												Mapbook
TBD	Fensu Ct	Si- 42												Mapbook
TBD	Gado Ln	Si- 43												Mapbook
TBD	Granada Ln	Si- 44												Mapbook
TBD	Gunut Dr	Si- 45												Mapbook
TBD	Kafu Ct	Si- 46												Mapbook
TBD	Kindo Cir	Si- 47												Mapbook
39	Lucio Rd	Si- 8	X	X		X		X	X	X	X	X		CR-00557 Public Law 28-68
TBD	Mansanita Ct	Si- 48												Mapbook
TBD	Mendiola Ln	Si- 49												Mapbook

Guam Village Streets Sinajana Project List														
Priority	Location	Map Designation	Work Types											Source
			1	2	3	4	5	6	7	8	9	10	11	
			Traffic Safety	Bus Stops	Paving	Pavement Repair	Street Extension / Widening	Lighting	Signage	Drainage	Utilities	Guardrail	Structures and Other	
25	N Gado Ln	Si- 30								X				Site Visit 20090301
TBD	N Pina Ct	Si- 50												Mapbook
TBD	N Spring Ln	Si- 51												Mapbook
15	NE Spring Ln	Si- 16			X									Site Visit 20090301
23	Nelson Dr	Si- 31				X								Site Visit 20090301
50	NW Spring Ln	Si- 6	X			X	X		X	X				CR-00557 Public Law 28-68
TBD	Otot Ct	Si- 52												Mapbook
TBD	Pahong Ct	Si- 53												Mapbook
26	Pangelinan Ct	Si- 25				X	X	X	X	X				Site Visit 20090301
TBD	Papato Ct	Si- 54												Mapbook
TBD	Papato Ln	Si- 55												Mapbook
TBD	Piga Ct	Si- 56												Mapbook
TBD	Piot Ct	Si- 57												Mapbook
TBD	Pipino Ct	Si- 58												Mapbook
TBD	Pndg	Si- 59												Mapbook
TBD	Pugua Ln	Si- 60												Mapbook
TBD	Romero Ct	Si- 61												Mapbook
28	Rt 4	Si- 11							X			X		CR-00240 GPD memo to DPW 082808
TBD	S Pina Ct	Si- 62												Mapbook
TBD	S Spring Ln	Si- 63												Mapbook
TBD	S-1	Si- 64												Mapbook
TBD	S-10	Si- 65												Mapbook
TBD	S-11	Si- 66												Mapbook
TBD	S-12	Si- 67												Mapbook
30	S-12 Unnamed St (Intersecting Nungi St)	Si- 5			X									CR-00557 Public Law 28-68
TBD	S-2	Si- 68												Mapbook
26	S-2 (Asuncion Dr)	Si- 18	X	X		X	X		X	X				Site Visit 20090301
35	S-2 (Nungi St)	Si- 4			X									CR-00557 Public Law 28-68
TBD	S-25	Si- 69												Mapbook
TBD	S-4	Si- 70												Mapbook

**Guam Village Streets
Sinajana Project List**

Priority	Location	Map Designation	Work Types											Source	
			1	2	3	4	5	6	7	8	9	10	11		
			Traffic Safety	Bus Stops	Paving	Pavement Repair	Street Extension / Widening	Lighting	Signage	Drainage	Utilities	Guardrail	Structures and Other		
TBD	S-5	Si- 71													Mapbook
TBD	S-6	Si- 72													Mapbook
25	S-7 (Chn Pipeline)	Si- 12	X			X	X	X	X	X	X	X	X	Site Visit 20090301	
TBD	S-8	Si- 73												Mapbook	
TBD	Sen Gibson Ct	Si- 74												Mapbook	
50	Spring Ln	Si- 3	X	X		X			X	X		X		CR-00557 Public Law 28-68	
-134	Tun Jaquina St	Si- 27			X									Site Visit 20090301	
35	Tutujan Dr	Si- 19		X		X								Site Visit 20090301	
29	W Chn guma Yuus Ct	Si- 20		X		X								Site Visit 20090301	
26	Westfall Ct	Si- 24				X	X		X	X				Site Visit 20090301	
Village Totals			9	8	4	19	8	5	13	11	6	6	1		
			ROW ISSUES												
			UNCERTAIN OF LOCATION												

Guam Village Streets Talofofo Project List														
Priority	Location	Map Designation	Work Types											Source
			1	2	3	4	5	6	7	8	9	10	11	
			Traffic Safety	Bus Stops	Paving	Pavement Repair	Street Extension / Widening	Lighting	Signage	Drainage	Utilities	Guardrail	Structures and Other	
15	Aridondon As Lucas	Tf- 36							X			X		Talofofo Mayor's Office to DPW 20080123
16	Aridondon Maite	Tf- 69							X					Talofofo Mayor's Office to DPW 20080123
15	Aridondoni As Lucas	Tf- 158			X									Talofofo Mayor's Office to PTG 20090914
15	As Lucas Ln	Tf- 9			X									Talofofo Mayor's Office to DPW 20080123
15	Atoiogue Ln	Tf- 14			X									Talofofo Mayor's Office to DPW 20080123
15	Augusto C Paulino Cir	Tf- 100			X									Talofofo Mayor's Office to DPW 20080123
TBD	Babulao	Tf- 152												Mapbook
15	Beck Ping St	Tf- 92					X		X					Talofofo Mayor's Office to DPW 20080123
15	Beja Rd	Tf- 104				X	X		X					Talofofo Mayor's Office to DPW 20080123
15	Ben & Wayne Ulloa's Ranch	Tf- 132			X									Talofofo Mayor's Office to PTG 20090319
15	Billy Two Cows Hill	Tf- 74					X		X			X		Talofofo Mayor's Office to DPW 20080123
16	Biradan Ladera	Tf- 54							X					Talofofo Mayor's Office to DPW 20080123
16	Biradan Leonardo Tenoria	Tf- 34							X			X		Talofofo Mayor's Office to DPW 20080123
16	Biradan Maite	Tf- 70							X					Talofofo Mayor's Office to DPW 20080123
16	Biradan Pagunon	Tf- 49							X					Talofofo Mayor's Office to DPW 20080123
31	Cabrera Ln	Tf- 73							X				CR-00557	Talofofo Mayor's Office to DPW 20080123, Public Law 28-68
14	Calvo Beach Rd	Tf- 93			X									Talofofo Mayor's Office to DPW 20080123
14	Camacho St	Tf- 24				X			X					Talofofo Mayor's Office to DPW 20080123
15	Canton Ladera	Tf- 142			X									Talofofo Mayor's Office to PTG 20090319
15	Cayetano Quinata Ln	Tf- 20			X									Talofofo Mayor's Office to DPW 20080123
16	Chn Ayuyu	Tf- 52							X			X		Talofofo Mayor's Office to DPW 20080123
16	Chn Baranka	Tf- 91			X									Talofofo Mayor's Office to DPW 20080123
14	Chn Benavente	Tf- 30			X									Talofofo Mayor's Office to DPW 20080123
15	Chn Benjamin Tamanglo	Tf- 25			X									Talofofo Mayor's Office to DPW 20080123
14	Chn Canton Ladera	Tf- 53			X									Talofofo Mayor's Office to DPW 20080123
15	Chn Carmen P Leon Guerrero	Tf- 96			X									Talofofo Mayor's Office to DPW 20080123
30	Chn Fina	Tf- 4			X								CR-00557	Talofofo Mayor's Office to DPW 20080123, Public Law 28-68
15	Chn Flores	Tf- 144			X									Talofofo Mayor's Office to PTG 20090319
15	Chn Isa	Tf- 110			X									Talofofo Mayor's Office to DPW 20080123, Talofofo Mayor's Office to PTG 20090319

Guam Village Streets Talofofo Project List														
Priority	Location	Map Designation	Work Types											Source
			1	2	3	4	5	6	7	8	9	10	11	
			Traffic Safety	Bus Stops	Paving	Pavement Repair	Street Extension / Widening	Lighting	Signage	Drainage	Utilities	Guardrail	Structures and Other	
14	Chn Jesus Grace	Tf- 23			X									Talofofo Mayor's Office to DPW 20080123
25	Chn Kiroga	Tf- 65							X	X		X		Talofofo Mayor's Office to DPW 20080123
31	Chn Mapao	Tf- 5			X									CR-00557 Talofofo Mayor's Office to DPW 20080123, Public Law 28-68
19	Chn Mata	Tf- 71							X			X		Talofofo Mayor's Office to DPW 20080123
16	Chn Nauta / Nauta St	Tf- 33							X					Talofofo Mayor's Office to DPW 20080123
15	Chn Ocean View	Tf- 109			X									Talofofo Mayor's Office to DPW 20080123, Talofofo Mayor's Office to PTG 20090319
TBD	Chn Tan Maria	Tf- 153												Mapbook
15	Chn Tan Maria C Paulino	Tf- 101			X									Talofofo Mayor's Office to DPW 20080123
11	Chn Tun Manet T Paulino	Tf- 99			X									Talofofo Mayor's Office to DPW 20080123
16	Chong C Castro Hill	Tf- 77			X									Talofofo Mayor's Office to DPW 20080123
TBD	Cruz	Tf- 154												Mapbook
15	Cruz Heights	Tf- 143			X									Talofofo Mayor's Office to PTG 20090319
29	Cruz HTS	Tf- 87			X								CR-00557	Talofofo Mayor's Office to DPW 20080123, Public Law 28-68
15	Delores Chargulaf	Tf- 133			X									Talofofo Mayor's Office to PTG 20090319
31	Don Dei Dr	Tf- 84			X								CR-00557	Talofofo Mayor's Office to DPW 20080123, Public Law 28-68
16	Duenas Rd	Tf- 80							X					Talofofo Mayor's Office to DPW 20080123
16	Dydasco Ct	Tf- 103							X					Talofofo Mayor's Office to DPW 20080123
13	E Johnny S Taitague St	Tf- 12				X	X		X			X		Talofofo Mayor's Office to DPW 20080123
15	E Juan P Mantanona St	Tf- 40			X									Talofofo Mayor's Office to DPW 20080123
16	Enrique S San Nicolas Ct	Tf- 27			X									Talofofo Mayor's Office to DPW 20080123
19	Enrique S San Nicolas Ln	Tf- 28					X		X					Talofofo Mayor's Office to DPW 20080123
15	Ernest P Santos Loop	Tf- 3			X									Talofofo Mayor's Office to DPW 20080123
38	Ernest P Santos St	Tf- 10				X			X	X			CR-00557	Talofofo Mayor's Office to DPW 20080123, Public Law 28-68
15	Familian Santos	Tf- 7			X									Talofofo Mayor's Office to DPW 20080123
15	Flores St	Tf- 131			X									email L Perez to G Cobb
43	Francisco A Reyes Ave	Tf- 67					X		X	X			CR-00557	Talofofo Mayor's Office to DPW 20080123, Public Law 28-68
16	Francisco M Duenas St	Tf- 43			X									Talofofo Mayor's Office to DPW 20080123
15	Hali Kai Ct	Tf- 147			X									Talofofo Mayor's Office to PTG 20090319
16	Hibiscus St	Tf- 102			X									Talofofo Mayor's Office to DPW 20080123

Guam Village Streets Talofofo Project List														
Priority	Location	Map Designation	Work Types											Source
			1	2	3	4	5	6	7	8	9	10	11	
			Traffic Safety	Bus Stops	Paving	Pavement Repair	Street Extension / Widening	Lighting	Signage	Drainage	Utilities	Guardrail	Structures and Other	
TBD	Ipan Public Beach	Tf- 155												Mapbook
15	Jesus Grace Ct	Tf- 21			X									Talofofo Mayor's Office to DPW 20080123
TBD	Jones Beach Rd	Tf- 156												Mapbook
15	Joquin Babauta's farm	Tf- 141			X									Talofofo Mayor's Office to PTG 20090319
43	Jose P Cruz St	Tf- 56				X			X	X				CR-00557 Talofofo Mayor's Office to DPW 20080123, Public Law 28-68
16	Kay Ct	Tf- 98			X									Talofofo Mayor's Office to DPW 20080123
16	Kyn As Lucas	Tf- 35							X					Talofofo Mayor's Office to DPW 20080123
16	Kyn Bachinanggo Rd	Tf- 55							X					Talofofo Mayor's Office to DPW 20080123
16	Kyn Dok Dok	Tf- 37							X					Talofofo Mayor's Office to DPW 20080123
16	Kyn Kahet	Tf- 66							X					Talofofo Mayor's Office to DPW 20080123
16	Kyn Lemmai	Tf- 38							X					Talofofo Mayor's Office to DPW 20080123
16	Kyn Pagunon	Tf- 50							X					Talofofo Mayor's Office to DPW 20080123
16	Kyn Togcha	Tf- 51							X					Talofofo Mayor's Office to DPW 20080123
15	Manuel C Tenorio Dr	Tf- 76				X	X		X					Talofofo Mayor's Office to DPW 20080123
14	Manuel P Mantanona Ln	Tf- 75				X			X			X		Talofofo Mayor's Office to DPW 20080123
31	Mariano M Blas St	Tf- 32							X					CR-00557 Talofofo Mayor's Office to DPW 20080123, Public Law 28-68
15	Martin Ct	Tf- 113				X			X					Talofofo Mayor's Office to DPW 20080123
25	Monte Dr	Tf- 116							X	X				Talofofo Mayor's Office to DPW 20080123
15	Mr. Wangs Fish Farm	Tf- 135			X									Talofofo Mayor's Office to PTG 20090319
16	N Chn Caton Ladera	Tf- 118							X					Talofofo Mayor's Office to DPW 20080123
16	N Chn Flores	Tf- 108			X									Talofofo Mayor's Office to DPW 20080123
15	N Darwin Ln	Tf- 85			X									Talofofo Mayor's Office to DPW 20080123, Talofofo Mayor's Office to PTG 20090319
42	N David Gorton St	Tf- 58				X	X		X	X		X		CR-00557 Talofofo Mayor's Office to DPW 20080123, Public Law 28-68
16	N Father Tim St	Tf- 45							X					Talofofo Mayor's Office to DPW 20080123
16	N Ignacio C Castro St	Tf- 48							X					Talofofo Mayor's Office to DPW 20080123
38	N Ignacio P Quitugua St	Tf- 63				X	X		X	X	X			CR-00557 Talofofo Mayor's Office to DPW 20080123, Public Law 28-68
28	N Leonardo C Tenorio St	Tf- 61				X			X			X		CR-00557 Talofofo Mayor's Office to DPW 20080123, Public Law 28-68
16	N Lu Otts Ln	Tf- 105			X									Talofofo Mayor's Office to DPW 20080123
14	N Paulino Hts	Tf- 82			X									CR-00557 Talofofo Mayor's Office to DPW 20080123, Public Law 28-68

Guam Village Streets Talofofo Project List															
Priority	Location	Map Designation	Work Types											Source	
			1	2	3	4	5	6	7	8	9	10	11		
			Traffic Safety	Bus Stops	Paving	Pavement Repair	Street Extension / Widening	Lighting	Signage	Drainage	Utilities	Guardrail	Structures and Other		
24	N San Miguel St	Tf- 60				X			X	X				CR-00557	Talofofo Mayor's Office to DPW 20080123, Public Law 28-68
16	N Siguenza Ct	Tf- 18			X										Talofofo Mayor's Office to DPW 20080123
TBD	Nauta Ln	Tf- 123												CR-00557	Public Law 28-68
15	Ocean View	Tf- 150			X										Talofofo Mayor's Office to PTG 20090319
16	Okso' Antonio B. Duenas	Tf- 112			X										Talofofo Mayor's Office to DPW 20080123
33	Pacha Dr	Tf- 83				X								CR-00557	Talofofo Mayor's Office to DPW 20080123, Public Law 28-68
16	Pacifico Dr	Tf- 115			X										Talofofo Mayor's Office to DPW 20080123
34	Padua Ln	Tf- 88					X							CR-00557	Talofofo Mayor's Office to DPW 20080123, Public Law 28-68
16	Pale Duenas St	Tf- 46							X						Talofofo Mayor's Office to DPW 20080123
15	Pasaderan Francisco P Perez	Tf- 117			X										Talofofo Mayor's Office to DPW 20080123
16	Pasaderun Benavante	Tf- 31			X										Talofofo Mayor's Office to DPW 20080123
15	Pasaderun Enrique S San Nicolas	Tf- 26			X										Talofofo Mayor's Office to DPW 20080123
16	Pasaderun Francisco Diego	Tf- 15							X						Talofofo Mayor's Office to DPW 20080123
15	Pasaderun Golf View	Tf- 29			X										Talofofo Mayor's Office to DPW 20080123
15	Pasaderun Jesus Grace	Tf- 22			X										Talofofo Mayor's Office to DPW 20080123
16	Pasaderun Nauta	Tf- 11			X										Talofofo Mayor's Office to DPW 20080123
15	Pasaderun Ralph Santos / Ralph P Santos St	Tf- 16			X									CR-00557	Talofofo Mayor's Office to DPW 20080123, Public Law 28-68
15	Pasaderun Tasi	Tf- 97			X										Talofofo Mayor's Office to DPW 20080123
35	Paulino Hts Rd	Tf- 94			X										Talofofo Mayor's Office to DPW 20080123
29	Perez Heights	Tf- 89			X									CR-00557	Talofofo Mayor's Office to DPW 20080123, Public Law 28-68
30	Ralph Benavente St	Tf- 125			X									CR-00557	Public Law 28-68
11	Ramon C Aguon Dr	Tf- 79			X										Talofofo Mayor's Office to DPW 20080123
15	Ray Quintanillia St	Tf- 136			X										Talofofo Mayor's Office to PTG 20090319
19	River Boat Cruise	Tf- 139			X										Talofofo Mayor's Office to PTG 20090319
15	Roberto Rd	Tf- 114				X	X								Talofofo Mayor's Office to DPW 20080123
41	Rt 4 & Rt 4A Junction	Tf- 140	X				X		X				X		Talofofo Mayor's Office to PTG 20090319
15	S Ch F	Tf- 151			X										Talofofo Mayor's Office to PTG 20090319
15	S Chn Caton Ladera	Tf- 119			X										Talofofo Mayor's Office to DPW 20080123
16	S Chn Flores	Tf- 107			X										Talofofo Mayor's Office to DPW 20080123

Guam Village Streets Talofofo Project List														
Priority	Location	Map Designation	Work Types											Source
			1	2	3	4	5	6	7	8	9	10	11	
			Traffic Safety	Bus Stops	Paving	Pavement Repair	Street Extension / Widening	Lighting	Signage	Drainage	Utilities	Guardrail	Structures and Other	
16	S Darwin Ln	Tf- 86			X									Talofofo Mayor's Office to DPW 20080123,Talofofo Mayor's Office to PTG 20090319
39	S David Gorton St	Tf- 57				X	X		X	X		X		CR-00557 Talofofo Mayor's Office to DPW 20080123, Public Law 28-68
16	S Father Tim St	Tf- 44							X					Talofofo Mayor's Office to DPW 20080123
16	S Ignacio C Castro St	Tf- 47							X					Talofofo Mayor's Office to DPW 20080123
39	S Ignacio P Quitugua St	Tf- 64				X	X			X				CR-00557 Talofofo Mayor's Office to DPW 20080123, Public Law 28-68
30	S Leonardo C Tenorio St	Tf- 62			X									CR-00557 Talofofo Mayor's Office to DPW 20080123, Public Law 28-68
16	S Lu Otts Ln	Tf- 106			X									Talofofo Mayor's Office to DPW 20080123
15	S Paulino Hts	Tf- 81			X									CR-00557 Talofofo Mayor's Office to DPW 20080123, Public Law 28-68
19	S San Miguel St	Tf- 59			X									CR-00557 Talofofo Mayor's Office to DPW 20080123, Public Law 28-68
15	S Siguenza Ct	Tf- 17			X									Talofofo Mayor's Office to DPW 20080123
15	Sabana Dr	Tf- 95			X									Talofofo Mayor's Office to DPW 20080123
33	San Miguel St	Tf- 138				X			X			X		Talofofo Mayor's Office to PTG 20090319
15	Santos St	Tf- 137			X									Talofofo Mayor's Office to PTG 20090319
15	Siguenza St	Tf- 19			X									Talofofo Mayor's Office to DPW 20080123
16	SPC Richard Degracia Naputi Ct	Tf- 68							X					Talofofo Mayor's Office to DPW 20080123
15	Tan Ana Duenas Aflague Ct	Tf- 2			X									CR-00459 Kin Flores email to DPW 20081201
15	Tomas Perez Ave	Tf- 13				X			X					Talofofo Mayor's Office to DPW 20080123
18	Tun Mariano Rd	Tf- 90				X	X		X					Talofofo Mayor's Office to DPW 20080123
TBD	Vicente A Chargualal	Tf- 157												Mapbook
15	Vicente C Castro Dr	Tf- 72					X		X					Talofofo Mayor's Office to DPW 20080123
15	Vincente A Chargualal	Tf- 8			X									Talofofo Mayor's Office to DPW 20080123
15	Vincente A Naputi Dr	Tf- 78			X									Talofofo Mayor's Office to DPW 20080123
15	Vincente B Pablo Ln	Tf- 6			X									Talofofo Mayor's Office to DPW 20080123
29	W Johnny S Taitague St	Tf- 39				X	X		X			X		CR-00557 Talofofo Mayor's Office to DPW 20080123, Public Law 28-68
15	W Juan P Mantonona St	Tf- 41			X									Talofofo Mayor's Office to DPW 20080123
30	W Manuel Mantonona Ln	Tf- 128				X			X					CR-00557 Public Law 28-68
Village Totals			1	0	77	21	17	0	54	10	1	15	0	
			ROW ISSUES											
			UNCERTAIN OF LOCATION											

Guam Village Streets Tamuning-Tumon-Harmon Project List															
Priority	Location	Map Designation	Work Types											Source	
			1	2	3	4	5	6	7	8	9	10	11		
			Traffic Safety	Bus Stops	Paving	Pavement Repair	Street Extension / Widening	Lighting	Signage	Drainage	Utilities	Guardrail	Structures and Other		
30	Acho Tasi Ln	Tm- 69				X								CR-00649	Mayor Letter to DPW 20090304
TBD	Al Dungca St	Tm- 111													Mapbook
28	Alupang St	Tm- 33	X			X			X	X				CR-00649	Site Visit 20090301
TBD	Anthurium Ln	Tm- 16												CR-00557	Public Law 28-68
TBD	Antonia Ct	Tm- 112													Mapbook
TBD	Apuguan Wy	Tm- 113													Mapbook
TBD	Archbishop Felixberto Flores Cir	Tm- 114													Mapbook
15	Arriola St	Tm- 115					X								Mayor to PTG 20091006
TBD	Asusena St	Tm- 116													Mapbook
TBD	Ayuyu Ln	Tm- 117													Mapbook
TBD	Bamba St	Tm- 118													Mapbook
TBD	Baza St	Tm- 99												CR-00649	Mayor Letter to DPW 20090304
26	Belmont Ave	Tm- 71	X			X		X		X				CR-00649	Mayor Letter to DPW 20090304, Jay Park Email to GTP.com 20090901
TBD	Bishop Flores St	Tm- 119													Mapbook
TBD	Bisita Ln	Tm- 120													Mapbook
43	Black Construction Rd	Tm- 29				X	X		X	X	X			CR-00557	Public Law 28-68
14	Bonito St	Tm- 104						X						CR-00649	Mayor Letter to DPW 20090304
33	by G-Spot Night Club	Tm- 7						X						CR-00240	GPD memo to DPW 082808
34	Carlos Heights Rd	Tm- 24					X		X					CR-00557	Public Law 28-68
14	Carmen Memorial Dr	Tm- 101				X		X						CR-00649	Mayor Letter to DPW 20090304
25	Carnation Ln	Tm- 79				X	X	X	X	X	X			CR-00649	Mayor Letter to DPW 20090304
27	Cascahu St / Cuscaho Rd	Tm- 34		X		X			X	X				CR-00649	Site Visit 20090301
TBD	Casil Dr	Tm- 97												CR-00649	Mayor Letter to DPW 20090304
24	Castro Ln	Tm- 83				X				X				CR-00649	Mayor Letter to DPW 20090304
TBD	Central Ave	Tm- 121													Mapbook
TBD	Chamorrta Wy	Tm- 80												CR-00649	Mayor Letter to DPW 20090304
24	Charles Torres St	Tm- 98		X		X				X				CR-00649	Mayor Letter to DPW 20090304
25	Charo Ln	Tm- 122								X					Mayor to PTG 20091006
19	Chichirica St	Tm- 123				X									Mayor to PTG 20091006
20	Chn Amot St	Tm- 124						X	X						Mayor to PTG 20091006

Guam Village Streets Tamuning-Tumon-Harmon Project List														
Priority	Location	Map Designation	Work Types											Source
			1	2	3	4	5	6	7	8	9	10	11	
			Traffic Safety	Bus Stops	Paving	Pavement Repair	Street Extension / Widening	Lighting	Signage	Drainage	Utilities	Guardrail	Structures and Other	
TBD	Chn Haguit	Tm- 125												Mapbook
TBD	Chn Makahna	Tm- 126												Mapbook
TBD	Chn Manga	Tm- 127												Mapbook
20	Chn Pasaheru	Tm- 35				X								CR-00649 Site Visit 20090301
TBD	Condo Ln	Tm- 128												Mapbook
TBD	Conga St	Tm- 129												Mapbook
TBD	Congressman Paul Palting Lp	Tm- 130												Mapbook
TBD	Cool St	Tm- 131												Mapbook
20	Cuscaho Rd	Tm- 132		X		X								Mayor to PTG 20091006
TBD	Dpw Parking Lot	Tm- 133												Mapbook
19	Duenas Dr	Tm- 134				X								Mayor to PTG 20091006
20	E Atty Alberto Lamorena St	Tm- 135				X								Mayor to PTG 20091006
TBD	E Chn Santo Papa Juan Pablo Dos	Tm- 136												Mapbook
TBD	E Espirito St	Tm- 137												Mapbook
18	E Hospital Lp (Chamoru Cultural Center Roadwa	Tm- 138				X								DPW to PTG 20090816
25	E Segundo Leon Guerrero St	Tm- 139								X				Mayor to PTG 20091006
24	E T Calvo Memorial Pk Wy	Tm- 140				X				X				Mayor to PTG 20091006
TBD	E Taitano Rd	Tm- 20												CR-00557 Public Law 28-68
TBD	El Dorado Dr	Tm- 141												Mapbook
24	Elaine Dr	Tm- 9				X			X	X	X			CR-00240 GPD memo to DPW 082808
20	Elugio St	Tm- 142				X								Mayor to PTG 20091006
15	Estralita St	Tm- 89						X						CR-00649 Mayor Letter to DPW 20090304
26	Father Ramon St (New Perzville Rd)	Tm- 32				X		X	X	X				email GC to LL, CV 3/7/09
30	Father San Vitores St	Tm- 37				X		X	X					Site Visit 20090301
26	Felis St (Old Perezville Rd)	Tm- 31				X		X	X	X	X			email GC to LL, CV 3/7/09
TBD	First St	Tm- 143												Mapbook
25	Frank H Cushing Wy	Tm- 82								X				CR-00649 Mayor Letter to DPW 20090304
TBD	Franquez Ln	Tm- 144												Mapbook
25	Fujita Rd	Tm- 81							X	X				CR-00649 Mayor Letter to DPW 20090304
20	Gedca Ln	Tm- 145				X								Mayor to PTG 20091006

Guam Village Streets Tamuning-Tumon-Harmon Project List														
Priority	Location	Map Designation	Work Types											Source
			1	2	3	4	5	6	7	8	9	10	11	
			Traffic Safety	Bus Stops	Paving	Pavement Repair	Street Extension / Widening	Lighting	Signage	Drainage	Utilities	Guardrail	Structures and Other	
19	Gov Bradley St	Tm- 146				X								Mayor to PTG 20091006
13	Gov Carlos Camacho Rd	Tm- 147		X				X						Mayor to PTG 20091006
20	Gov Skinner St	Tm- 148				X								Mayor to PTG 20091006
29	Guerrero Dr	Tm- 39				X		X	X	X				CR-00649 Site Visit 20090301
20	Guma Trankilidat St	Tm- 149				X		X						Mayor to PTG 20091006
20	Guma Yuos Ln	Tm- 150				X		X						Mayor to PTG 20091006
20	Guma Yuos St	Tm- 151				X		X						Mayor to PTG 20091006
13	Gun Beach St	Tm- 152						X						Mayor to PTG 20091006
TBD	Gwa Parking Lot	Tm- 153												Mapbook
24	Hafa Adai Ln	Tm- 94						X		X				CR-00649 Mayor Letter to DPW 20090304
TBD	Happy Landing Rd (Old San Vitores Rd)	Tm- 21												CR-00557 Public Law 28-68
TBD	Harmon Cliffline	Tm- 85												CR-00649 Mayor Letter to DPW 20090304
43	Harmon Industrial Pk (East)	Tm- 22						X	X	X	X			CR-00557 Public Law 28-68
43	Harmon Industrial Pk (West)	Tm- 23						X	X	X	X			CR-00557 Public Law 28-68
20	Harmon Metal Ln	Tm- 86				X								CR-00649 Mayor Letter to DPW 20090304
TBD	Hatuta Ln	Tm- 154												Mapbook
TBD	Haya Ln	Tm- 155												Mapbook
TBD	Hibiscus Ln	Tm- 40												CR-00649 Site Visit 20090301
TBD	Hilton Rd	Tm- 156												Mapbook
TBD	Hotel Lp	Tm- 157												Mapbook
TBD	Iba Ct	Tm- 158												Mapbook
TBD	Ignacia St (Ignacio Santos Street)	Tm- 159												Mapbook
25	Ilipog Dr	Tm- 160								X				Mayor to PTG 20091006
TBD	in front of Red Bravo	Tm- 2												CR-00240 GPD memo to DPW 082808
25	intersection Happy Landing Rd	Tm- 10								X				CR-00240 GPD memo to DPW 082808
16	intersection Leon Guerrero Dr	Tm- 11						X						CR-00240 GPD memo to DPW 082808
TBD	intersection Santos Wy	Tm- 12												CR-00240 GPD memo to DPW 082808
24	Iriarte Rd	Tm- 41				X	X		X	X				CR-00649 Site Visit 20090301
20	J M Callasan Ct	Tm- 102				X		X						CR-00649 Mayor Letter to DPW 20090304
TBD	Jalaguac Rd	Tm- 26												CR-00557 Public Law 28-68

Guam Village Streets Tamuning-Tumon-Harmon Project List															
Priority	Location	Map Designation	Work Types											Source	
			1	2	3	4	5	6	7	8	9	10	11		
			Traffic Safety	Bus Stops	Paving	Pavement Repair	Street Extension / Widening	Lighting	Signage	Drainage	Utilities	Guardrail	Structures and Other		
19	Jasmin Wy	Tm- 161				X	X								Mayor to PTG 20091006
22	JL Baker St	Tm- 42				X		X	X	X				CR-00649	Site Visit 20090301
20	Jones Ct	Tm- 162				X									Mayor to PTG 20091006
TBD	Jonestown (All Roads) roads listed throughout	Tm- 25												CR-00557	Public Law 28-68
30	Julie Ct	Tm- 43				X			X					CR-00649	Site Visit 20090301
TBD	Kanton Ladera St	Tm- 163													Mapbook
TBD	Kanton Tasi	Tm- 164													Mapbook
TBD	Koho Ave	Tm- 165													Mapbook
19	L C Matias St	Tm- 166				X	X	X							Mayor to PTG 20091006
13	Lagoon Dr	Tm- 167					X								Mayor to PTG 20091006
15	Latisa St	Tm- 91				X								CR-00649	Mayor Letter to DPW 20090304
TBD	Lemon Ct	Tm- 168													Mapbook
15	Libre St	Tm- 87				X								CR-00649	Mayor Letter to DPW 20090304
24	Linda Wy	Tm- 72				X				X				CR-00649	Mayor Letter to DPW 20090304
TBD	Maestra Ln	Tm- 169													Mapbook
23	Mall St	Tm- 170						X		X					Mayor to PTG 20091006
28	Mamis St	Tm- 92								X	X			CR-00649	Mayor Letter to DPW 20090304
TBD	Manga Ln	Tm- 171													Mapbook
18	Mansana Ln	Tm- 172					X	X							Mayor to PTG 20091006
31	Marata St	Tm- 44				X	X	X	X	X				CR-00649	Site Visit 20090301
20	Milagro St	Tm- 105				X								CR-00649	Mayor Letter to DPW 20090304
TBD	Milindes Ct	Tm- 17												CR-00557	Public Law 28-68
TBD	N Luisa St	Tm- 75												CR-00649	Mayor Letter to DPW 20090304
TBD	N T	Tm- 173													Mapbook
TBD	Ocean Bay Rd	Tm- 174													Mapbook
TBD	Ohana Ln	Tm- 175													Mapbook
24	Pale Leon Murphy St	Tm- 45				X	X	X	X	X				CR-00649	Site Visit 20090301
20	Palm Ct	Tm- 78				X								CR-00649	Mayor Letter to DPW 20090304
TBD	Pancoso Palting Ln	Tm- 176													Mapbook
TBD	Pangelinan Blas Ln	Tm- 84												CR-00649	Mayor Letter to DPW 20090304

Guam Village Streets Tamuning-Tumon-Harmon Project List															
Priority	Location	Map Designation	Work Types											Source	
			1	2	3	4	5	6	7	8	9	10	11		
			Traffic Safety	Bus Stops	Paving	Pavement Repair	Street Extension / Widening	Lighting	Signage	Drainage	Utilities	Guardrail	Structures and Other		
TBD	Papaya Wy (No Long Exists)	Tm- 177													Mapbook
29	Pas St	Tm- 48		X		X		X	X	X	X			CR-00649	Site Visit 20090301
16	Paseo De Oro Rd	Tm- 100		X										CR-00649	Mayor Letter to DPW 20090304
36	Paz St / Paraiso St	Tm- 47		X											Site Visit 20090301
TBD	Perez Lp	Tm- 178													Mapbook
32	Pick A Nail Rd (Tun Jusen Salas Street)	Tm- 50				X		X	X					CR-00649	Site Visit 20090301
19	Pleasure Ln	Tm- 179				X									Mayor to PTG 20091006
23	Plumeria Ln	Tm- 180					X	X		X					Mayor to PTG 20091006
TBD	Porche Palting Ln	Tm- 96												CR-00649	Mayor Letter to DPW 20090304
TBD	Private	Tm- 181													Mapbook
20	Punzalan St	Tm- 95				X								CR-00649	Mayor Letter to DPW 20090304
TBD	Rehabilitation Ctr St	Tm- 182													Mapbook
30	Rivera Ln	Tm- 51				X			X					CR-00649	Site Visit 20090301
TBD	Road C (Paseo Villa Camen)	Tm- 183													Mapbook
TBD	Road E	Tm- 184													Mapbook
TBD	Road F	Tm- 185													Mapbook
TBD	Road G	Tm- 186													Mapbook
TBD	Road H	Tm- 187													Mapbook
TBD	Road I	Tm- 188													Mapbook
TBD	Road J	Tm- 189													Mapbook
14	Rojas St	Tm- 109					X				X			CR-00649	Mayor Letter to DPW 20090304
TBD	Ronald Caustico St	Tm- 190													Mapbook
TBD	Royal Sports St	Tm- 191													Mapbook
33	Rt 1 by Guam Savings	Tm- 3						X						CR-00240	GPD memo to DPW 082808
42	Rt 1 by P.U.A.G. Pump Station in front of Chief Brodie Memorial School	Tm- 13				X				X				CR-00240	GPD memo to DPW 082808
TBD	Rt 1 NB outer lane	Tm- 5												CR-00240	GPD memo to DPW 082808
-110	Rt 14B / Ypao Rd	Tm- 110				X	X			X		X			DPW to PTG 20090524
13	S Luisa St	Tm- 76						X						CR-00649	Mayor Letter to DPW 20090304
23	S Sgt David Camacho St	Tm- 192								X					Mayor to PTG 20091006
20	S-14 (Maria Lane, Harmon Ind. Pk.)	Tm- 193				X									Mayor to PTG 20091006

Guam Village Streets Tamuning-Tumon-Harmon Project List														
Priority	Location	Map Designation	Work Types											Source
			1	2	3	4	5	6	7	8	9	10	11	
			Traffic Safety	Bus Stops	Paving	Pavement Repair	Street Extension / Widening	Lighting	Signage	Drainage	Utilities	Guardrail	Structures and Other	
TBD	S-19	Tm- 194												Mapbook
TBD	S-27	Tm- 195												Mapbook
TBD	S-41	Tm- 196												Mapbook
TBD	S-5	Tm- 197												Mapbook
TBD	Saint John St	Tm- 246											CR-00557	Public Law 28-68
TBD	Saint Victor St	Tm- 198												Mapbook
TBD	San Vitores Court Ln	Tm- 199												Mapbook
TBD	San Vitores Ln	Tm- 200												Mapbook
TBD	San Vitores Village Ln	Tm- 201												Mapbook
TBD	Santos St	Tm- 202												Mapbook
TBD	Sea Breeze St(Street No Longer Exist)	Tm- 203												Mapbook
TBD	Second St	Tm- 204												Mapbook
TBD	Sen Tomas Tanaka Ln	Tm- 205												Mapbook
35	Serenu Ave	Tm- 52				X	X		X	X	X		CR-00649	Site Visit 20090301
13	Sgambelluri St	Tm- 206						X						Mayor to PTG 20091006
19	Siket St	Tm- 53			X								CR-00649	Site Visit 20090301
TBD	Simon Sanchez St	Tm- 207												Mapbook
TBD	Sport O Dome St	Tm- 208												Mapbook
32	SS-01	Tm- 54				X	X	X	X				CR-00649	Site Visit 20090301
20	Storage Ln	Tm- 209				X								Mayor to PTG 20091006
TBD	Strand Rd	Tm- 210												Mapbook
27	Sunrise St	Tm- 55				X	X	X	X	X	X		CR-00649	Site Visit 20090301
20	Sunset Ln	Tm- 211				X								Mayor to PTG 20091006
TBD	Takano Ln	Tm- 212												Mapbook
25	Tan Agnes M Camacho St	Tm- 213			X									Mayor to PTG 20091006
19	Tan Chong Sablan St	Tm- 108		X			X						CR-00649	Mayor Letter to DPW 20090304
14	Tan Conchita Ln	Tm- 28	X					X	X				CR-00557	Public Law 28-68
20	Tan Constancia Rivera Ln	Tm- 214				X								Mayor to PTG 20091006
TBD	Tan Felicita Dungca St (off Farenholt)	Tm- 215												Mapbook
17	Tan Marian Coatla Lp (Leads to Pump Station)	Tm- 216			X									Mayor to PTG 20091006

Guam Village Streets Tamuning-Tumon-Harmon Project List														
Priority	Location	Map Designation	Work Types											Source
			1	2	3	4	5	6	7	8	9	10	11	
			Traffic Safety	Bus Stops	Paving	Pavement Repair	Street Extension / Widening	Lighting	Signage	Drainage	Utilities	Guardrail	Structures and Other	
TBD	Tatuha Tasi Ln, Tumon	Tm- 217												Mapbook
TBD	Theresa Ct (Jonestown)	Tm- 73												CR-00649 Mayor Letter to DPW 20090304
TBD	Thomas St (Jonestown)	Tm- 74												CR-00649 Mayor Letter to DPW 20090304
TBD	Trankilo St	Tm- 218												Mapbook
39	Trenton Blvd	Tm- 56				X			X	X	X			CR-00649 Site Visit 20090301
20	Trenton Wy (Boulevard)	Tm- 219				X								Mayor to PTG 20091006
TBD	Tulip Ct	Tm- 77												CR-00649 Mayor Letter to DPW 20090304
15	Tumon Heights Rd	Tm- 90						X						CR-00649 Mayor Letter to DPW 20090304
TBD	Tumon HTS Ct	Tm- 93												CR-00649 Mayor Letter to DPW 20090304
TBD	Tumon Ln (Pia Marine Upper Tumon)	Tm- 220												Mapbook
TBD	Tumon Rivera Ln	Tm- 57												Site Visit 20090301
TBD	Tun Elero San Nicolas St (Elardo)	Tm- 221												Mapbook
26	Tun Felix Camacho St	Tm- 58				X	X		X	X	X			CR-00649 Site Visit 20090301
TBD	Tun Felix Dungca Dr	Tm- 222												Mapbook
16	Tun Francisco Dungca Dr	Tm- 88						X						CR-00649 Mayor Letter to DPW 20090304
14	Tun Guzman Dungca St	Tm- 103				X	X		X					CR-00649 Mayor Letter to DPW 20090304
19	Tun Jesus Crisostomo St	Tm- 223				X								Mayor to PTG 20091006
29	Tun Joaquin Flores Rd	Tm- 59				X		X	X	X				CR-00649 Site Visit 20090301
TBD	Tun Joaquin Gurrero St	Tm- 224												Mapbook
15	Tun Joaquin Rivera LP	Tm- 107					X							CR-00649 Mayor Letter to DPW 20090304
TBD	Tun Joaquin Santos Ln, Tumon	Tm- 225												Mapbook
TBD	Tun Jose Leon Guerrero St	Tm- 226												Mapbook
33	Tun Jose Salas St	Tm- 62				X		X	X	X	X			CR-00649 Site Visit 20090301
24	Tun Josen Emetarian Camacho St	Tm- 60				X	X	X	X	X				CR-00649 Site Visit 20090301
TBD	Tun Josen Fejeran St	Tm- 227												Mapbook
19	Tun Josen Salas St	Tm- 228				X	X	X						Mayor to PTG 20091006
24	Tun Josen Toves Wy	Tm- 229				X	X			X				Mayor to PTG 20091006
24	Tun Juan Duenas St	Tm- 230				X	X			X				Mayor to PTG 20091006
TBD	Tun Juan Perez St	Tm- 231												Mapbook
24	Tun Juan Rivera St	Tm- 232				X	X			X				Mayor to PTG 20091006

Guam Village Streets Tamuning-Tumon-Harmon Project List															
Priority	Location	Map Designation	Work Types											Source	
			1	2	3	4	5	6	7	8	9	10	11		
			Traffic Safety	Bus Stops	Paving	Pavement Repair	Street Extension / Widening	Lighting	Signage	Drainage	Utilities	Guardrail	Structures and Other		
28	Tun Juan Rivera Wy	Tm- 61				X	X	X	X	X				CR-00649	Site Visit 20090301
TBD	Tun Justo Dungca St	Tm- 233													Mapbook
39	Tun Manuel Rivera St	Tm- 27				X	X	X	X	X				CR-00557	Public Law 28-68
TBD	Tun Matias Ln (Tun Leunardo matias)	Tm- 234													Mapbook
24	Tun Pedro Ada St	Tm- 63				X	X		X	X				CR-00649	Site Visit 20090301
TBD	Tun Pedro Cruz St	Tm- 18												CR-00557	Public Law 28-68
TBD	Tun Ramon St (Santos St. Rumon)	Tm- 235													Mapbook
TBD	Tun Unpingco St, Tumon	Tm- 236													Mapbook
TBD	Tun Vicente Leon Guerrero Dr	Tm- 237													Mapbook
TBD	Two Lovers St	Tm- 238													Mapbook
39	Veronica Wy	Tm- 65				X			X	X	X			CR-00649	Site Visit 20090301
13	Villa Isabana Cir	Tm- 239						X							Mayor to PTG 20091006
39	Vivian Wy	Tm- 66		X		X			X	X				CR-00649	Site Visit 20090301
28	W ATTY Alberto Lamorena St	Tm- 106				X		X		X				CR-00649	Mayor Letter to DPW 20090304
20	W Espirito St	Tm- 240				X									Mayor to PTG 20091006
14	W Hospital Lp (Old GMH, Chamoru Cultural Cen	Tm- 241				X									DPW to PTG 20090816
24	W Segundo Leon Guerrero	Tm- 242				X				X					Mayor to PTG 20091006
TBD	W Taitano Ln	Tm- 243													Mapbook
TBD	Wern Blvd	Tm- 244													Mapbook
TBD	Western Blvd (Jonestown)	Tm- 70												CR-00649	Mayor Letter to DPW 20090304
TBD	Ypao Beach Rd	Tm- 245													Mapbook
Village Totals			3	9	3	78	29	46	37	50	15	1	0		
			ROW ISSUES												
			UNCERTAIN OF LOCATION												

Guam Village Streets Umatac Project List														
Priority	Location	Map Designation	Work Types											Source
			1	2	3	4	5	6	7	8	9	10	11	
			Traffic Safety	Bus Stops	Paving	Pavement Repair	Street Extension / Widening	Lighting	Signage	Drainage	Utilities	Guardrail	Structures and Other	
TBD	Finona St	Um- 21												Mapbook
21	Francisco M Isejaki	Um- 13	X			X	X		X	X				Site Visit 20090301
39	George S Sanchez Ct	Um- 6	X			X	X	X	X					CR-00557 Public Law 28-68
TBD	Ginahit Ct	Um- 22												Mapbook
39	Jagar Dr	Um- 3	X			X	X	X	X	X			X	CR-00557 Public Law 28-68
40	Jesus A Quidachay St	Um- 7					X	X	X	X				CR-00557 Public Law 28-68
TBD	Jesus S Quinata Cir	Um- 23												Mapbook
27	Jose A Quinata (East)	Um- 20	X	X		X		X	X	X	X		X	Mayor to PTG 20090615
39	Jose A Quinata St (cemetery) West	Um- 4	X			X	X	X	X	X				CR-00557 Public Law 28-68
36	Jose Q Aguon St	Um- 5	X			X	X	X	X	X			X	CR-00557 Public Law 28-68
TBD	Jose S Quinata St	Um- 24												Mapbook
15	Morrison Rd	Um- 14			X									Site Visit 20090301
38	Nino Perdido St	Um- 12					X		X	X				CR-00557 Public Law 28-68
TBD	Road A	Um- 25												Mapbook
TBD	Road B	Um- 26												Mapbook
26	S-1 (Jesus T. Quinata St)	Um- 15	X			X	X		X	X				Site Visit 20090301
TBD	S-10	Um- 27												Mapbook
31	S-11 (Unnamed Street, public easement (access to residence: Vivian Esteves))	Um- 8			X									CR-00557 Public Law 28-68
23	S-13 (Aguon)	Um- 17		X		X		X	X	X				Site Visit 20090301
12	S-14	Um- 19			X									Site Visit 20090301
-119	S-15 (Unnamed Street, public easement (access to residence: Trini Halmi))	Um- 10			X									CR-00557 Public Law 28-68
TBD	S-16	Um- 28												Mapbook
21	S-2 (Jesus Nicholas Rd)	Um- 16	X			X	X	X	X	X	X			Site Visit 20090301
TBD	S-3	Um- 29												Mapbook
TBD	S-6	Um- 30												Mapbook
39	S-7	Um- 2	X			X		X	X	X				CR-00557 Public Law 28-68
TBD	S-8	Um- 31												Mapbook

Guam Village Streets Umatac Project List														
Priority	Location	Map Designation	Work Types											Source
			1	2	3	4	5	6	7	8	9	10	11	
			Traffic Safety	Bus Stops	Paving	Pavement Repair	Street Extension / Widening	Lighting	Signage	Drainage	Utilities	Guardrail	Structures and Other	
TBD	S-9	Um- 32												Mapbook
TBD	Soledad Dr	Um- 33												Mapbook
15	Tony Kanata	Um- 18			X									Site Visit 20090301
30	Unnamed Street, public easement (access to residence: Clare Gofigan)	Um- 11			X									CR-00557 Public Law 28-68
30	Unnamed Street, public easement (access to residence: Eileen Celoso)	Um- 9			X									CR-00557 Public Law 28-68
Village Totals			9	2	7	10	9	9	12	11	2	0	3	
			ROW ISSUES											
			UNCERTAIN OF LOCATION											

Guam Village Streets Yigo Project List														
Priority	Location	Map Designation	Work Types											Source
			1	2	3	4	5	6	7	8	9	10	11	
			Traffic Safety	Bus Stops	Paving	Pavement Repair	Street Extension / Widening	Lighting	Signage	Drainage	Utilities	Guardrail	Structures and Other	
TBD	Ababang Lp	Yi- 194												Mapbook
TBD	Adulalas Lp	Yi- 195												Mapbook
22	Agaga Ave	Yi- 5				X	X		X	X				CR-00075 DPW memo to Kin 20071231
14	Alacuna Ave	Yi- 9				X	X		X					CR-00075 DPW memo to Kin 20071231
15	Amarillo Ave	Yi- 7				X	X	X	X					CR-00075 DPW memo to Kin 20071231
TBD	Ameripino Ct	Yi- 196												Mapbook
TBD	Anao Pt Rd	Yi- 197												Mapbook
TBD	Anao Rd	Yi- 198												Mapbook
TBD	Antonia Torres St	Yi- 199												Mapbook
14	Apaca Ave	Yi- 6				X	X	X	X					CR-00075 DPW memo to Kin 20071231
TBD	Apacha Ln	Yi- 200												Mapbook
TBD	Asardas Dr	Yi- 201												Mapbook
TBD	Aurelias Lp	Yi- 202												Mapbook
24	Azud Ave	Yi- 8				X	X	X	X	X				CR-00075 DPW memo to Kin 20071231
TBD	Babali Ct	Yi- 203												Mapbook
TBD	Baki Ct	Yi- 204												Mapbook
TBD	Benny Ln	Yi- 205												Mapbook
29	Bobbie Ln	Yi- 85				X		X	X					CR-00557 Public Law 28-68
TBD	Candelaria Dr	Yi- 206												Mapbook
TBD	Casimero St	Yi- 207												Mapbook
30	Charles Flores St	Yi- 34			X									CR-00557 Public Law 28-68
TBD	Chichirika Ln	Yi- 208												Mapbook
30	Chn Abas	Yi- 25			X									CR-00075 & CR-00557 DPW memo to Kin 20071231 and Public Law 28-68
34	Chn Abubu	Yi- 15			X									CR-00075 & CR-00557 DPW memo to Kin 20071231 and Public Law 28-68
TBD	Chn Acho	Yi- 209												Mapbook
14	Chn Adams	Yi- 48					X							CR-00557 Public Law 28-68
TBD	Chn Adotito	Yi- 210												Mapbook
TBD	Chn Aga Chong	Yi- 191												Public Law 28-68
34	Chn Ahgao	Yi- 17			X									CR-00075 & CR-00557 DPW memo to Kin 20071231 and Public Law 28-68
TBD	Chn Amariyu	Yi- 211												Mapbook

Guam Village Streets Yigo Project List														
Priority	Location	Map Designation	Work Types											Source
			1	2	3	4	5	6	7	8	9	10	11	
			Traffic Safety	Bus Stops	Paving	Pavement Repair	Street Extension / Widening	Lighting	Signage	Drainage	Utilities	Guardrail	Structures and Other	
16	Chn Ana Flores Artero	Yi- 100			X									Site Visit 20090301/ Mayor Representative
TBD	Chn Ana G Taitano	Yi- 212												Mapbook
15	Chn Ana Manet Tan Ana	Yi- 96			X									Site Visit 20090301/ Mayor Representative
TBD	Chn Anan Miguel	Yi- 213												Mapbook
TBD	Chn Andres	Yi- 214												Mapbook
TBD	Chn Aniles	Yi- 215												Mapbook
TBD	Chn Anita Pricilian Tan Ana	Yi- 216												Mapbook
TBD	Chn Antonio Celestina	Yi- 217												Mapbook
TBD	Chn Arendo	Yi- 218												Mapbook
TBD	Chn Atis	Yi- 53											CR-00557	Public Law 28-68
TBD	Chn Ayuyu	Yi- 219												Mapbook
30	Chn Babuen Halomtano	Yi- 92			X								CR-00557	Public Law 28-68
31	Chn Babuen Puetkasita	Yi- 91			X								CR-00557	Public Law 28-68
18	Chn Bada	Yi- 166			X									Site Visit 20090301/ Mayor Representative
TBD	Chn Bareta	Yi- 220												Mapbook
16	Chn Bareta Kattan	Yi- 167			X									Site Visit 20090301/ Mayor Representative
15	Chn Bareta Luchan	Yi- 168			X									Site Visit 20090301/ Mayor Representative
15	Chn Ben Dinga	Yi- 20			X								CR-00075 & CR-00557	DPW memo to Kin 20071231 and Public Law 28-68
16	Chn Betde	Yi- 13			X								CR-00075	DPW memo to Kin 20071231
30	Chn Bilimbines	Yi- 52			X								CR-00557	Public Law 28-68
TBD	Chn Binadu	Yi- 221												Mapbook
TBD	Chn Birada	Yi- 222												Mapbook
TBD	Chn Bobak	Yi- 223												Mapbook
TBD	Chn Cabesa	Yi- 224												Mapbook
TBD	Chn Caliente	Yi- 225												Mapbook
TBD	Chn Chaguian Machananao	Yi- 226												Mapbook
33	Chn Chamorri	Yi- 135			X								CR-00557	Public Law 28-68
16	Chn Chandia	Yi- 93			X								CR-00557	Public Law 28-68
TBD	Chn Chiba	Yi- 227												Mapbook
TBD	Chn Chihet	Yi- 228												Mapbook

Guam Village Streets Yigo Project List															
Priority	Location	Map Designation	Work Types											Source	
			1	2	3	4	5	6	7	8	9	10	11		
			Traffic Safety	Bus Stops	Paving	Pavement Repair	Street Extension / Widening	Lighting	Signage	Drainage	Utilities	Guardrail	Structures and Other		
22	Chn D' Angelo	Yi- 19				X	X	X	X					CR-00075	DPW memo to Kin 20071231
30	Chn D Micah	Yi- 125			X										Site Visit 20090301/ Mayor Representative
30	Chn D Shay	Yi- 126			X										Site Visit 20090301/ Mayor Representative
TBD	Chn Dante	Yi- 229													Mapbook
TBD	Chn Deggu	Yi- 230													Mapbook
TBD	Chn Diego	Yi- 231													Mapbook
TBD	Chn Dokdok	Yi- 232													Mapbook
TBD	Chn Don Liberato	Yi- 233													Mapbook
TBD	Chn Donne	Yi- 234													Mapbook
TBD	Chn Duendes	Yi- 235													Mapbook
TBD	Chn Emilia T Dydasco	Yi- 236													Mapbook
21	Chn Emsley	Yi- 18		X		X	X		X					CR-00075	DPW memo to Kin 20071231
TBD	Chn Enriquen Rosario	Yi- 237													Mapbook
20	Chn Entrada	Yi- 14				X	X							CR-00075	DPW memo to Kin 20071231
TBD	Chn Eskuela	Yi- 238													Mapbook
30	Chn Estreyas	Yi- 127			X										Site Visit 20090301/ Mayor Representative
TBD	Chn F And E Quitugua	Yi- 239													Mapbook
15	Chn F L Marion	Yi- 170			X										Site Visit 20090301/ Mayor Representative
15	Chn Fadang	Yi- 184				X									Site Visit 20090301/ Mayor Representative
TBD	Chn Familiar Calvo	Yi- 240													Mapbook
14	Chn Familiar Flores	Yi- 69					X							CR-00557	Public Law 28-68
17	Chn Familiar Torre	Yi- 16					X							CR-00075	DPW memo to Kin 20071231
30	Chn Fatima	Yi- 66			X									CR-00557	Public Law 28-68
30	Chn Felix Remedio	Yi- 46			X									CR-00557	Public Law 28-68, Site Visit 20090301/ Mayor Representative
19	Chn Fina Okso	Yi- 154			X										Site Visit 20090301/ Mayor Representative
TBD	Chn Fioles	Yi- 241													Mapbook
14	Chn Fisinos	Yi- 169			X										Site Visit 20090301/ Mayor Representative
TBD	Chn Franciscan Luis Tugon	Yi- 242													Mapbook
TBD	Chn Francisco Juana Perez	Yi- 243													Mapbook
TBD	Chn Franciscon Tugon	Yi- 244													Mapbook

Guam Village Streets Yigo Project List															
Priority	Location	Map Designation	Work Types											Source	
			1	2	3	4	5	6	7	8	9	10	11		
			Traffic Safety	Bus Stops	Paving	Pavement Repair	Street Extension / Widening	Lighting	Signage	Drainage	Utilities	Guardrail	Structures and Other		
41	Chn Fungo	Yi- 97				X	X		X					CR-00557	Public Law 28-68, Site Visit 20090301/ Mayor Representative
TBD	Chn Gabriel Tugon	Yi- 245													Mapbook
15	Chn Gachai Kattan	Yi- 171			X										Site Visit 20090301/ Mayor Representative
15	Chn Gachai Luchan	Yi- 172			X										Site Visit 20090301/ Mayor Representative
TBD	Chn Ge Halom St	Yi- 44												CR-00557	Public Law 28-68
TBD	Chn George Florence Dongo	Yi- 246													Mapbook
TBD	Chn Goro Dading	Yi- 247													Mapbook
TBD	Chn Goro Elena	Yi- 248													Mapbook
TBD	Chn Gregorio Reginan Tugon	Yi- 249													Mapbook
TBD	Chn Guaddok	Yi- 250													Mapbook
19	Chn Guaka	Yi- 2	X					X	X					CR-00240	GPD memo to DPW 082808
TBD	Chn Gualo	Yi- 251													Mapbook
TBD	Chn Halu U	Yi- 252													Mapbook
31	Chn Helen Manual Gallo	Yi- 58			X									CR-00557	Public Law 28-68
TBD	Chn Henerasion	Yi- 253													Mapbook
34	Chn Henry Delores	Yi- 79			X									CR-00557	Public Law 28-68
TBD	Chn Hikamas	Yi- 254													Mapbook
15	Chn Hiteng	Yi- 83					X							CR-00557	Public Law 28-68
TBD	Chn I E	Yi- 255													Mapbook
TBD	Chn Ibba	Yi- 256													Mapbook
TBD	Chn Inifok	Yi- 257													Mapbook
TBD	Chn Isa	Yi- 258													Mapbook
TBD	Chn Islan Luta	Yi- 259													Mapbook
TBD	Chn Islan Saipan	Yi- 260													Mapbook
TBD	Chn Islan Tinian	Yi- 261													Mapbook
TBD	Chn Islas Guahan	Yi- 262													Mapbook
TBD	Chn Islas Marianas	Yi- 263													Mapbook
TBD	Chn Jesus Tugon	Yi- 264													Mapbook
TBD	Chn Jose Delores Tugon	Yi- 265													Mapbook
TBD	Chn Jose F Perez	Yi- 266													Mapbook

Guam Village Streets Yigo Project List														
Priority	Location	Map Designation	Work Types											Source
			1	2	3	4	5	6	7	8	9	10	11	
			Traffic Safety	Bus Stops	Paving	Pavement Repair	Street Extension / Widening	Lighting	Signage	Drainage	Utilities	Guardrail	Structures and Other	
TBD	Chn Jose Manahane Taitano	Yi- 267												Mapbook
TBD	Chn Josefan Felix Gallo	Yi- 268												Mapbook
34	Chn Josen Tan Ana	Yi- 72			X									CR-00557 Public Law 28-68, Site Visit 20090301/ Mayor Representative
TBD	Chn Joseph Robit	Yi- 269												Mapbook
12	Chn Juan Clotilde	Yi- 163			X									Site Visit 20090301/ Mayor Representative
TBD	Chn Juan Franciscon Tan Ana	Yi- 270												Mapbook
TBD	Chn Juan G Taitano	Yi- 271												Mapbook
TBD	Chn Juan Lela	Yi- 272												Mapbook
TBD	Chn Juanan Dinga	Yi- 273												Mapbook
TBD	Chn Kabayu	Yi- 274												Mapbook
31	Chn Kadi	Yi- 22			X									CR-00075 & CR-00557 DPW memo to Kin 20071231 and Public Law 28-68
15	Chn Kafo	Yi- 185			X									Site Visit 20090301/ Mayor Representative
30	Chn Kahet	Yi- 11				X								CR-00075 & CR-00557 DPW memo to Kin 20071231 and Public Law 28-68
34	Chn Kirida	Yi- 45				X								CR-00557 Public Law 28-68
TBD	Chn Koko	Yi- 275												Mapbook
29	Chn Kristen	Yi- 128			X									Site Visit 20090301/ Mayor Representative
TBD	Chn Kyn Mepa	Yi- 276												Mapbook
TBD	Chn La Chance	Yi- 277												Mapbook
17	Chn La Chanch	Yi- 188				X								Site Visit 20090301/ Mayor Representative
30	Chn Laggua	Yi- 84			X									CR-00557 Public Law 28-68
TBD	Chn Lahen Pedro Cala	Yi- 278												Mapbook
TBD	Chn Lancho	Yi- 279												Mapbook
37	Chn Lemai	Yi- 55				X	X	X	X					CR-00557 Public Law 28-68
TBD	Chn Lillian	Yi- 280												Mapbook
TBD	Chn Lolan Tugon	Yi- 281												Mapbook
15	Chn Loli	Yi- 164			X									Site Visit 20090301/ Mayor Representative
14	Chn Lorenzo Lucas	Yi- 104			X									Site Visit 20090301/ Mayor Representative
TBD	Chn Lourdes Minagof	Yi- 282												Mapbook
23	Chn Lujuna	Yi- 1	X						X					CR-00240 GPD memo to DPW 082808
TBD	Chn Maanao	Yi- 68												CR-00557 Public Law 28-68

Guam Village Streets Yigo Project List														
Priority	Location	Map Designation	Work Types											Source
			1	2	3	4	5	6	7	8	9	10	11	
			Traffic Safety	Bus Stops	Paving	Pavement Repair	Street Extension / Widening	Lighting	Signage	Drainage	Utilities	Guardrail	Structures and Other	
15	Chn Machete	Yi- 173			X									Site Visit 20090301/ Mayor Representative
TBD	Chn Mafuti	Yi- 283												Mapbook
TBD	Chn Mamis	Yi- 47												CR-00557 Public Law 28-68
TBD	Chn Mamulan	Yi- 284												Mapbook
15	Chn Manet Tugon St	Yi- 155			X									Site Visit 20090301/ Mayor Representative
15	Chn Mangga	Yi- 118			X									Site Visit 20090301/ Mayor Representative
29	Chn Mansanita	Yi- 119			X									Site Visit 20090301/ Mayor Representative
30	Chn Manuel Tan Ana	Yi- 73			X									CR-00557 Public Law 28-68, Site Visit 20090301/ Mayor Representative
33	Chn Mapagahes	Yi- 129			X									Site Visit 20090301/ Mayor Representative
TBD	Chn Marian Sepan Tugon	Yi- 285												Mapbook
30	Chn Mark	Yi- 130			X									Site Visit 20090301/ Mayor Representative
TBD	Chn Mataguac	Yi- 286												Mapbook
TBD	Chn Mataguac Estates	Yi- 287												Mapbook
TBD	Chn Mataguac Haya	Yi- 288												Mapbook
15	Chn Mataguac Katan	Yi- 71					X							CR-00557 Public Law 28-68
TBD	Chn Mataguac Lagu	Yi- 289												Mapbook
TBD	Chn Mataguac Luchan	Yi- 290												Mapbook
TBD	Chn Matilde	Yi- 291												Mapbook
TBD	Chn Matilden Tan Ana	Yi- 292												Mapbook
30	Chn Mayor J D Perez	Yi- 141			X									CR-00557 Public Law 28-74
30	Chn Mayot A A Calvo	Yi- 136			X									CR-00557 Public Law 28-69
30	Chn Mayot D G Blas	Yi- 137			X									CR-00557 Public Law 28-70
30	Chn Mayot E C Artero	Yi- 138			X									CR-00557 Public Law 28-71
30	Chn Mayot J A San Nicolas	Yi- 139			X									CR-00557 Public Law 28-72
29	Chn Mayot J C Artero	Yi- 140			X									CR-00557 Public Law 28-73
TBD	Chn Mayot J D Perez	Yi- 293												Mapbook
30	Chn Mayot J F Blas	Yi- 142			X									CR-00557 Public Law 28-75
30	Chn Mayot J G Blas	Yi- 143			X									CR-00557 Public Law 28-76
30	Chn Mayot J M Santos	Yi- 144			X									CR-00557 Public Law 28-77
30	Chn Mayot J P Leon Guerrero	Yi- 145			X									CR-00557 Public Law 28-78

Guam Village Streets Yigo Project List															
Priority	Location	Map Designation	Work Types											Source	
			1	2	3	4	5	6	7	8	9	10	11		
			Traffic Safety	Bus Stops	Paving	Pavement Repair	Street Extension / Widening	Lighting	Signage	Drainage	Utilities	Guardrail	Structures and Other		
30	Chn Mayot Jesus P Cruz	Yi- 146			X									CR-00557	Public Law 28-79
30	Chn Mayot M A Calvo	Yi- 147			X									CR-00557	Public Law 28-80
30	Chn Mayot M F Taguacta	Yi- 148			X									CR-00557	Public Law 28-81
30	Chn Mayot M F Torres	Yi- 149			X									CR-00557	Public Law 28-82
33	Chn Mayot R S Lizama	Yi- 150			X									CR-00557	Public Law 28-83
TBD	Chn Melika	Yi- 294													Mapbook
30	Chn Mendioka	Yi- 23				X								CR-00075 & CR-00557	DPW memo to Kin 20071231 and Public Law 28-68
TBD	Chn Miguel Tugon	Yi- 295													Mapbook
TBD	Chn Nakana	Yi- 124													Site Visit 20090301/ Mayor Representative
TBD	Chn Nanalao	Yi- 296													Mapbook
TBD	Chn Nette	Yi- 297													Mapbook
TBD	Chn Nigap	Yi- 298													Mapbook
TBD	Chn Nigas	Yi- 299													Mapbook
TBD	Chn Nika	Yi- 300													Mapbook
TBD	Chn Nonnak	Yi- 301													Mapbook
TBD	Chn Okra Katan	Yi- 302													Mapbook
TBD	Chn Okra Luchan	Yi- 303													Mapbook
TBD	Chn Okso Familian Fanatanon	Yi- 304													Mapbook
TBD	Chn Okso Kapitap	Yi- 305													Mapbook
TBD	Chn Padiron Lagu	Yi- 64												CR-00557	Public Law 28-68
14	Chn Paharu (Chn Mansanita)	Yi- 62				X	X		X	X				CR-00557	Public Law 28-68, Site Visit 20090301/ Mayor Representative
16	Chn Pahong	Yi- 186				X									Site Visit 20090301/ Mayor Representative
TBD	Chn Pai Pai	Yi- 306													Mapbook
14	Chn Pakao	Yi- 120			X										Site Visit 20090301/ Mayor Representative
TBD	Chn Paradisu	Yi- 307													Mapbook
TBD	Chn Paraisu	Yi- 308													Mapbook
TBD	Chn Pedro C Flores	Yi- 309													Mapbook
TBD	Chn Pedron Goro	Yi- 310													Mapbook
TBD	Chn Peskadot	Yi- 311													Mapbook
TBD	Chn Piao	Yi- 312													Mapbook

Guam Village Streets Yigo Project List															
Priority	Location	Map Designation	Work Types											Source	
			1	2	3	4	5	6	7	8	9	10	11		
			Traffic Safety	Bus Stops	Paving	Pavement Repair	Street Extension / Widening	Lighting	Signage	Drainage	Utilities	Guardrail	Structures and Other		
31	Chn Plumeria Kattan	Yi- 27			X									CR-00075 & CR-00557	DPW memo to Kin 20071231 and Public Law 28-68
31	Chn Plumeria Luchan	Yi- 26			X									CR-00075 & CR-00557	DPW memo to Kin 20071231 and Public Law 28-68
29	Chn Pulan	Yi- 131			X										Site Visit 20090301/ Mayor Representative
TBD	Chn Q Ponderosa	Yi- 313													Mapbook
TBD	Chn Quintanilla	Yi- 314													Mapbook
32	Chn Ramirez	Yi- 132				X			X						Site Visit 20090301/ Mayor Representative
TBD	Chn Ramon Tan Ana	Yi- 315													Mapbook
TBD	Chn Ridondo Aga	Yi- 316													Mapbook
TBD	Chn Rita G Taitano	Yi- 317													Mapbook
TBD	Chn Rosan Hongyee	Yi- 318													Mapbook
TBD	Chn Rosario Andai	Yi- 319													Mapbook
TBD	Chn Rosario Liang Tugon	Yi- 320													Mapbook
TBD	Chn Rosita Tan Ana	Yi- 321													Mapbook
TBD	Chn San Nicolas	Yi- 322													Mapbook
21	Chn Santa Bernadita	Yi- 10		X		X	X	X	X	X	X	X		CR-00075	DPW memo to Kin 20071231
TBD	Chn Sarasa	Yi- 323													Mapbook
TBD	Chn Setbisio	Yi- 324													Mapbook
30	Chn Somnak	Yi- 133			X										Site Visit 20090301/ Mayor Representative
TBD	Chn Spc John T Sablan	Yi- 325													Mapbook
30	Chn Sylvia	Yi- 65			X									CR-00557	Public Law 28-68
TBD	Chn Tan Aurelia Taitano	Yi- 326													Mapbook
TBD	Chn Tan Kai Anaco	Yi- 327													Mapbook
TBD	Chn Tan Maria Cabeza	Yi- 328													Mapbook
30	Chn Tan Pai	Yi- 88			X									CR-00557	Public Law 28-68
TBD	Chn Tan Rita Artero	Yi- 329													Mapbook
TBD	Chn Tati	Yi- 330													Mapbook
TBD	Chn Tendan Ifil	Yi- 331													Mapbook
15	Chn Toming	Yi- 121					X								Site Visit 20090301/ Mayor Representative
23	Chn Tronkon Papaya	Yi- 28				X	X	X	X					CR-00075	DPW memo to Kin 20071231
15	Chn Tun Ben Anaco	Yi- 332			X										Monica Email to PTG 20091022 for Mayor

Guam Village Streets Yigo Project List														
Priority	Location	Map Designation	Work Types											Source
			1	2	3	4	5	6	7	8	9	10	11	
			Traffic Safety	Bus Stops	Paving	Pavement Repair	Street Extension / Widening	Lighting	Signage	Drainage	Utilities	Guardrail	Structures and Other	
15	Chn Tun Fred Cabeza	Yi- 156			X									Site Visit 20090301/ Mayor Representative
14	Chn Tun Gregorio	Yi- 333				X	X		X					Monica Email to PTG 20091022 for Mayor
13	Chn Tun Gregorio Tugon	Yi- 157				X	X							Site Visit 20090301/ Mayor Representative
43	Chn Tun Ignacio Chana	Yi- 60				X	X		X	X				CR-00557 Public Law 28-68
TBD	Chn Tun Jose	Yi- 334												Mapbook
TBD	Chn Tun Jose Anaco	Yi- 335												Mapbook
16	Chn Tun Josen Kotes Haya	Yi- 158			X									Site Visit 20090301/ Mayor Representative
15	Chn Tun Josen Kotes Katan St	Yi- 159			X									Site Visit 20090301/ Mayor Representative
TBD	Chn Tun Josen Kotes Lagu	Yi- 336												Mapbook
32	Chn Tun Luis Takano	Yi- 86				X	X	X	X					CR-00557 Public Law 28-68
30	Chn Tun Luis Tugon St	Yi- 63				X	X		X					CR-00557 Public Law 28-68
TBD	Chn Tun Tomas Visperas	Yi- 337												Mapbook
29	Chn Tun Vicente	Yi- 80			X									CR-00557 Public Law 28-68
11	Chn Tupu	Yi- 21			X									CR-00075 DPW memo to Kin 20071231
31	Chn Uchan	Yi- 134			X									Site Visit 20090301/ Mayor Representative
30	Chn Untalan	Yi- 24			X									CR-00075 & CR-00557 DPW memo to Kin 20071231 and Public Law 28-68
TBD	Chn Ursula Brown	Yi- 338												Mapbook
TBD	Chn Vicenten Tugon	Yi- 339												Mapbook
TBD	Chn Vicentico	Yi- 340												Mapbook
TBD	Chn Victoria	Yi- 341												Mapbook
30	Chn Y Tranka	Yi- 51			X									CR-00557 Public Law 28-68
30	Chobito	Yi- 78			X									CR-00557 Public Law 28-68
TBD	Chopac Ct	Yi- 342												Mapbook
TBD	Chunge Ct	Yi- 343												Mapbook
TBD	Cory Ada Lane	Yi- 344												Mapbook
TBD	Dasco Ct	Yi- 345												Mapbook
40	David Flores Ct	Yi- 61				X	X		X	X				CR-00557 Public Law 28-68, Site Visit 20090301/ Mayor Representative
TBD	Delfina S M Ignacio Ln	Yi- 346												Mapbook
29	E As Diaz St	Yi- 43			X									CR-00557 Public Law 28-68
TBD	E Endo Ct	Yi- 347												Mapbook

Guam Village Streets Yigo Project List														
Priority	Location	Map Designation	Work Types											Source
			1	2	3	4	5	6	7	8	9	10	11	
			Traffic Safety	Bus Stops	Paving	Pavement Repair	Street Extension / Widening	Lighting	Signage	Drainage	Utilities	Guardrail	Structures and Other	
TBD	E Fanggimanan	Yi- 348												Mapbook
TBD	E Flores Cadena St	Yi- 349												Mapbook
46	E Gayinero Dr	Yi- 35				X	X			X		X		CR-00557 Public Law 28-68
15	E Torialilly Blvd	Yi- 112			X									Site Visit 20090301/ Mayor Representative
TBD	E Wanda Ln	Yi- 350												Mapbook
TBD	Evangelista Rd	Yi- 351												Mapbook
TBD	Evelyn Juan Wy	Yi- 352												Mapbook
TBD	Felix Ct	Yi- 353												Mapbook
TBD	Fiaa Ct	Yi- 354												Mapbook
TBD	Francisca Robit	Yi- 355												Mapbook
TBD	Fransisca Robit St	Yi- 356												Mapbook
TBD	Gayinero Dr	Yi- 357												Mapbook
TBD	Gayuman Ave	Yi- 358												Mapbook
30	Gloria Way	Yi- 82			X									CR-00557 Public Law 28-68
TBD	Gollo Ct	Yi- 359												Mapbook
TBD	Goring Villa	Yi- 360												Mapbook
TBD	Goro Elena St	Yi- 361												Mapbook
TBD	Gotbu Dr	Yi- 362												Mapbook
TBD	Goyo St	Yi- 363												Mapbook
TBD	Hana Ct	Yi- 103												Site Visit 20090301/ Mayor Representative
TBD	Iglesias St	Yi- 364												Mapbook
TBD	Islas Ct	Yi- 365												Mapbook
TBD	Jesse Dydasco Perez St	Yi- 366												Mapbook
TBD	Jesus Amparo St	Yi- 367												Mapbook
TBD	Jesus Blas St	Yi- 368												Mapbook
29	Joaquin Tugon Rd	Yi- 81			X									CR-00557 Public Law 28-68
TBD	John Perez St	Yi- 369												Mapbook
TBD	Juan Anaco Ave	Yi- 370												Mapbook
TBD	Juan Jacinto	Yi- 31												CR-00557 Public Law 28-68
TBD	Juan Jacinto - Wusstig Rd	Yi- 30												CR-00557 Public Law 28-68

Guam Village Streets Yigo Project List														
Priority	Location	Map Designation	Work Types											Source
			1	2	3	4	5	6	7	8	9	10	11	
			Traffic Safety	Bus Stops	Paving	Pavement Repair	Street Extension / Widening	Lighting	Signage	Drainage	Utilities	Guardrail	Structures and Other	
TBD	Juan Q San Miguel Ln	Yi- 371												Mapbook
TBD	Juan Trinidad St	Yi- 372												Mapbook
TBD	Kakkak Ct	Yi- 373												Mapbook
TBD	Kalalang Ct	Yi- 374												Mapbook
TBD	Kalalang St	Yi- 375												Mapbook
TBD	Katsadan Paluma	Yi- 376												Mapbook
TBD	Kiko Isabel Lp	Yi- 377												Mapbook
15	Kin Marian Tugon Wy	Yi- 165			X									Site Visit 20090301/ Mayor Representative
TBD	Kyn Aga Lakatan	Yi- 378												Mapbook
TBD	Kyn Aga Makao	Yi- 379												Mapbook
TBD	Kyn Aga Manila	Yi- 380												Mapbook
15	Kyn Agaga	Yi- 381				X	X		X	X				Mapbook
TBD	Kyn Amantes	Yi- 382												Mapbook
TBD	Kyn Apaka	Yi- 383												Mapbook
31	Kyn Apreta	Yi- 90			X									CR-00557 Public Law 28-68
TBD	Kyn Banaderu	Yi- 70												CR-00557 Public Law 28-68
15	Kyn Banidoso	Yi- 189			X									Site Visit 20090301/ Mayor Representative
TBD	Kyn Bisinu	Yi- 384												Mapbook
TBD	Kyn Bujack	Yi- 385												Mapbook
TBD	Kyn Carabao	Yi- 386												Mapbook
15	Kyn Chachak	Yi- 174			X									Site Visit 20090301/ Mayor Representative
31	Kyn Commissioner	Yi- 151			X									CR-00557 Public Law 28-84
TBD	Kyn Dagge	Yi- 387												Mapbook
30	Kyn Dibidi	Yi- 67			X									CR-00557 Public Law 28-68
TBD	Kyn Dudus	Yi- 388												Mapbook
TBD	Kyn Ediviges Kotes	Yi- 389												Mapbook
TBD	Kyn Enriquen Andai Kattan	Yi- 390												Mapbook
TBD	Kyn Enriquen Andai Luchan	Yi- 391												Mapbook
TBD	Kyn Esperanza Q Q	Yi- 392												Mapbook
TBD	Kyn Evelyn P Perez	Yi- 393												Mapbook

Guam Village Streets Yigo Project List														
Priority	Location	Map Designation	Work Types											Source
			1	2	3	4	5	6	7	8	9	10	11	
			Traffic Safety	Bus Stops	Paving	Pavement Repair	Street Extension / Widening	Lighting	Signage	Drainage	Utilities	Guardrail	Structures and Other	
TBD	Kyn Familian Artero	Yi- 394												Mapbook
31	Kyn Finalagu	Yi- 89			X									CR-00557 Public Law 28-68
16	Kyn Francine	Yi- 122			X									Site Visit 20090301/ Mayor Representative
31	Kyn G G Perez	Yi- 57			X									CR-00557 Public Law 28-68
TBD	Kyn Gubetno Carl T C Gutierrez	Yi- 395												Mapbook
TBD	Kyn Guinaiya	Yi- 396												Mapbook
TBD	Kyn Innigas	Yi- 397												Mapbook
TBD	Kyn Josen Flores	Yi- 398												Mapbook
15	Kyn Kanada	Yi- 160			X									Site Visit 20090301/ Mayor Representative
TBD	Kyn Kumaire	Yi- 399												Mapbook
TBD	Kyn Kumpaire	Yi- 400												Mapbook
TBD	Kyn Lapes	Yi- 401												Mapbook
TBD	Kyn Luis San Nicolas	Yi- 402												Mapbook
31	Kyn Maipe	Yi- 87			X									CR-00557 Public Law 28-68
TBD	Kyn Mamalai	Yi- 403												Mapbook
TBD	Kyn Manahak	Yi- 404												Mapbook
TBD	Kyn Markie	Yi- 190												Public Law 28-68
11	Kyn Matilde White	Yi- 175			X									Site Visit 20090301/ Mayor Representative
15	Kyn Mattiyu	Yi- 176			X									Site Visit 20090301/ Mayor Representative
31	Kyn Mayot M F Torres	Yi- 152			X									CR-00557 Public Law 28-85
TBD	Kyn Mendiola	Yi- 50												CR-00557 Public Law 28-68
TBD	Kyn Mepa	Yi- 49												CR-00557 Public Law 28-68
TBD	Kyn Nichols	Yi- 405												Mapbook
TBD	Kyn Pedron Andai	Yi- 406												Mapbook
15	Kyn R A Sablan	Yi- 177			X									Site Visit 20090301/ Mayor Representative
TBD	Kyn Rancho Villa	Yi- 407												Mapbook
16	Kyn Sahyao	Yi- 183			X									Site Visit 20090301/ Mayor Representative
TBD	Kyn Seyon	Yi- 408												Mapbook
11	Kyn Siongco	Yi- 178			X									Site Visit 20090301/ Mayor Representative
TBD	Kyn Tan Maria Kotes	Yi- 409												Mapbook

Guam Village Streets Yigo Project List														
Priority	Location	Map Designation	Work Types											Source
			1	2	3	4	5	6	7	8	9	10	11	
			Traffic Safety	Bus Stops	Paving	Pavement Repair	Street Extension / Widening	Lighting	Signage	Drainage	Utilities	Guardrail	Structures and Other	
TBD	Kyn Tan Rosan Kotes	Yi- 410												Mapbook
TBD	Kyn Tugun Kakarote	Yi- 411												Mapbook
TBD	Kyn Umakkamo	Yi- 412												Mapbook
TBD	Kyn Yigo Estates	Yi- 413												Mapbook
30	Kyn YMPC	Yi- 153			X									CR-00557 Public Law 28-86
TBD	Lafac St	Yi- 414												Mapbook
TBD	Lamenta Subdivision Rd	Yi- 38												CR-00557 Public Law 28-68
30	Lila Ave	Yi- 12			X									CR-00075 & CR-00557 DPW memo to Kin 20071231 and Public Law 28-68
15	Lilly Ln	Yi- 106			X									Site Visit 20090301/ Mayor Representative
TBD	Luis Anaco Ave	Yi- 415												Mapbook
TBD	Manuel Mary St	Yi- 416												Mapbook
TBD	Margarita Torres Ct	Yi- 417												Mapbook
TBD	Maria Q San Miguel Ln	Yi- 418												Mapbook
TBD	Milalak Dr	Yi- 419												Mapbook
TBD	Momi St	Yi- 420												Mapbook
TBD	Momo Dr	Yi- 421												Mapbook
TBD	Mt Santa Rosa Dr	Yi- 422												Mapbook
TBD	N Cupa Ct	Yi- 423												Mapbook
TBD	N Fakpe Ct	Yi- 424												Mapbook
30	N Jose F San Nicolas	Yi- 41			X									CR-00557 Public Law 28-68
TBD	N Lupog St	Yi- 425												Mapbook
TBD	N Mati Pt	Yi- 426												Mapbook
TBD	N T	Yi- 427												Mapbook
15	N Torialilly Blvd	Yi- 113			X									Site Visit 20090301/ Mayor Representative
11	Next to Chn Fadang	Yi- 187			X									Site Visit 20090301/ Mayor Representative
TBD	Nijok St	Yi- 428												Mapbook
TBD	Noning Ct	Yi- 429												Mapbook
30	Ojeda Wy	Yi- 59			X									CR-00557 Public Law 28-68, Site Visit 20090301/ Mayor Representative
TBD	Paseo Antonio	Yi- 430												Mapbook
TBD	Pati Pt Blvd	Yi- 431												Mapbook

Guam Village Streets Yigo Project List														
Priority	Location	Map Designation	Work Types											Source
			1	2	3	4	5	6	7	8	9	10	11	
			Traffic Safety	Bus Stops	Paving	Pavement Repair	Street Extension / Widening	Lighting	Signage	Drainage	Utilities	Guardrail	Structures and Other	
TBD	Pati Pt Cir	Yi- 432												Mapbook
TBD	Pedron Rosan Dongat	Yi- 433												Mapbook
24	Perez Acres intersection	Yi- 4	X											CR-00398 Monica Guzman email to Mayor Lizama 111908
TBD	Private	Yi- 434												Mapbook
TBD	Radar Station Access Rd	Yi- 435												Mapbook
TBD	Rai E Perez St	Yi- 192												Public Law 28-68
TBD	Rickys Lp	Yi- 436												Mapbook
TBD	Ritan Domingo Haya St	Yi- 437												Mapbook
TBD	Ritan Domingo Lagu St	Yi- 438												Mapbook
TBD	Road A	Yi- 439												Mapbook
TBD	Rosita Ln	Yi- 440												Mapbook
15	Rota Dave Blvd	Yi- 108			X									Site Visit 20090301/ Mayor Representative
TBD	S Cupa Ct	Yi- 441												Mapbook
15	S E Mendiola Blvd	Yi- 107			X									Site Visit 20090301/ Mayor Representative
TBD	S Jose F San Nicolas	Yi- 42												CR-00557 Public Law 28-68
TBD	S Lupog St	Yi- 442												Mapbook
TBD	S Mati Pt	Yi- 443												Mapbook
15	S Torialilly Blvd	Yi- 114			X									Site Visit 20090301/ Mayor Representative
TBD	S-008	Yi- 444												Mapbook
TBD	S-018	Yi- 445												Mapbook
TBD	S-1	Yi- 446												Mapbook
TBD	Sabana Mataguac Estates	Yi- 193												Public Law 28-68
14	Sablan Blvd	Yi- 109			X									Site Visit 20090301/ Mayor Representative
TBD	Sablan St	Yi- 447												Mapbook
TBD	Salas Ct	Yi- 448												Mapbook
TBD	Sali Ct	Yi- 449												Mapbook
TBD	Sali St	Yi- 450												Mapbook
15	Santa Bernadita St	Yi- 474			X									
15	Santa Lourdes St	Yi- 123			X									Site Visit 20090301/ Mayor Representative
TBD	Sasata Ct	Yi- 451												Mapbook

Guam Village Streets Yigo Project List														
Priority	Location	Map Designation	Work Types											Source
			1	2	3	4	5	6	7	8	9	10	11	
			Traffic Safety	Bus Stops	Paving	Pavement Repair	Street Extension / Widening	Lighting	Signage	Drainage	Utilities	Guardrail	Structures and Other	
TBD	Senesa Ct	Yi- 452												Mapbook
TBD	Senesa Lp	Yi- 453												Mapbook
15	Steph Ln	Yi- 110			X									Site Visit 20090301/ Mayor Representative
TBD	Sunflower Blvd	Yi- 454												Mapbook
30	Sylvia S M Borja St	Yi- 32					X							CR-00557 Public Law 28-68
TBD	Taitano Nursery	Yi- 76												CR-00557 Public Law 28-68
TBD	Takano St	Yi- 455												Mapbook
TBD	Tomas Andai	Yi- 456												Mapbook
TBD	Tong St	Yi- 457												Mapbook
15	Toria Ln	Yi- 111			X									Site Visit 20090301/ Mayor Representative
TBD	Torres St	Yi- 458												Mapbook
TBD	Toves St	Yi- 459												Mapbook
TBD	Toves St Road A	Yi- 460												Mapbook
TBD	Trevor Wy	Yi- 461												Mapbook
12	Trinidad Q San Miguel Ln	Yi- 105			X									Site Visit 20090301/ Mayor Representative
18	Tun Ignacio Chana St	Yi- 102				X	X	X						Site Visit 20090301/ Mayor Representative
TBD	Tun Jose Rd	Yi- 462												Mapbook
TBD	Tun Josen Diego Rd	Yi- 463												Mapbook
TBD	Tun Josen Lolai St	Yi- 464												Mapbook
TBD	Tun Juan Dolores St	Yi- 465												Mapbook
TBD	Tun Juan Tugon	Yi- 466												Mapbook
31	Tun Kin Cabesa St	Yi- 75			X									CR-00557 Public Law 28-68, Site Visit 20090301/ Mayor Representative
TBD	Tun Luis Duenas Rd	Yi- 467												Mapbook
TBD	Tun Luis Tugon St	Yi- 468												Mapbook
30	Tun Ramon Flores St	Yi- 33			X									CR-00557 Public Law 28-68
TBD	Tun Thomas Dongo St	Yi- 469												Mapbook
30	Tun Vicente Afleje St	Yi- 77			X									CR-00557 Public Law 28-68, Site Visit 20090301/ Mayor Representative
TBD	Turner St	Yi- 470												Mapbook
TBD	Upi St	Yi- 471												Mapbook
15	Victoria And Lillian Gill Blvd	Yi- 115			X									Site Visit 20090301/ Mayor Representative

Guam Village Streets Yona Project List														
Priority	Location	Map Designation	Work Types											Source
			1	2	3	4	5	6	7	8	9	10	11	
			Traffic Safety	Bus Stops	Paving	Pavement Repair	Street Extension / Widening	Lighting	Signage	Drainage	Utilities	Guardrail	Structures and Other	
TBD	Abas Ct	Yo- 32												Mapbook
TBD	Anthony M Blas St	Yo- 33												Mapbook
TBD	Antonio Rosario Rd	Yo- 34												Mapbook
TBD	Arterio A Cruz St	Yo- 35												Mapbook
TBD	As Agüero Rd	Yo- 36												Mapbook
TBD	As Anderson Rd	Yo- 37												Mapbook
TBD	As Andie Rd	Yo- 38												Mapbook
TBD	As Bastian Rd	Yo- 39												Mapbook
25	As Baza Rd	Yo- 20	X	X		X	X	X	X	X		X		Site Visit 20090301
TBD	As Cepeda Rd	Yo- 40												Mapbook
TBD	As Duenas Rd	Yo- 41												Mapbook
TBD	As Fejeran	Yo- 42												Mapbook
TBD	As Kukuri	Yo- 43												Mapbook
TBD	As Manibusan Rd	Yo- 44												Mapbook
TBD	As Quifunas Rd	Yo- 45												Mapbook
TBD	As Ramon Rd	Yo- 46												Mapbook
16	As Suilo Rd	Yo- 21		X		X		X	X			X		Site Visit 20090301
TBD	As Taisipic Rd	Yo- 47												Mapbook
25	As Vicente Camacho Rd	Yo- 22				X	X		X	X				Site Visit 20090301
36	Balajadia Rd	Yo- 11	X	X		X	X	X	X	X		X	CR-00557	Public Law 28-68
15	Baza Gardens	Yo- 23				X			X					Site Visit 20090301
26	Beatrice Baza	Yo- 24		X		X	X	X	X	X		X		Site Visit 20090301
TBD	Bernardo Rd	Yo- 48												Mapbook
TBD	Carabao St	Yo- 49												Mapbook
TBD	Ccp Ln	Yo- 50												Mapbook
36	Chaco Rd	Yo- 7		X			X	X	X				CR-00557	Public Law 28-68

Guam Village Streets Yona Project List															
Priority	Location	Map Designation	Work Types											Source	
			1	2	3	4	5	6	7	8	9	10	11		
			Traffic Safety	Bus Stops	Paving	Pavement Repair	Street Extension / Widening	Lighting	Signage	Drainage	Utilities	Guardrail	Structures and Other		
38	Chn Aguon	Yo- 6			X									CR-00557	Public Law 28-68
40	Chn Ayuyu	Yo- 10				X			X					CR-00557	Public Law 28-68
TBD	Chn Balajadia	Yo- 51													Mapbook
TBD	Chn Binadu	Yo- 52													Mapbook
TBD	Chn Borja	Yo- 53													Mapbook
TBD	Chn Del Carmen	Yo- 54													Mapbook
TBD	Chn Fejeran	Yo- 55													Mapbook
TBD	Chn Garrido	Yo- 56													Mapbook
TBD	Chn Jesus Torres	Yo- 57													Mapbook
TBD	Chn Jose Leladoe	Yo- 58													Mapbook
TBD	Chn Mcdonald	Yo- 59													Mapbook
38	Chn Pangelinan	Yo- 12				X	X		X					CR-00557	Public Law 28-68
26	Chn Pocaguie	Yo- 8			X									CR-00557	Public Law 28-68
TBD	Chn Saduc	Yo- 60													Mapbook
TBD	Chn Tailagan	Yo- 61													Mapbook
38	Chn Teleforo	Yo- 9		X		X	X		X	X				CR-00557	Public Law 28-68
TBD	Chn Tun Ramon Baza	Yo- 62													Mapbook
TBD	Club House Dr	Yo- 63													Mapbook
TBD	Cruz Rd	Yo- 64													Mapbook
TBD	Demetrio Toves Rd	Yo- 65													Mapbook
TBD	Dollie Rd	Yo- 66													Mapbook
TBD	E End Dr	Yo- 67													Mapbook
-114	Fairway Dr	Yo- 14	X	X		X	X	X	X	X		X		CR-00557	Public Law 28-68
TBD	Father Alvin St	Yo- 68													Mapbook
TBD	Fernandez Ct	Yo- 69													Mapbook
TBD	Flame Tree Dr	Yo- 70													Mapbook
TBD	Flores Rosa St	Yo- 71													Mapbook
TBD	Francisco B Pangelinan St	Yo- 72													Mapbook
TBD	Francisco C Cruz St	Yo- 73													Mapbook

Guam Village Streets Yona Project List														
Priority	Location	Map Designation	Work Types											Source
			1	2	3	4	5	6	7	8	9	10	11	
			Traffic Safety	Bus Stops	Paving	Pavement Repair	Street Extension / Widening	Lighting	Signage	Drainage	Utilities	Guardrail	Structures and Other	
TBD	Iyona Dr	Yo- 74												Mapbook
TBD	J T Taisipic Ct	Yo- 75												Mapbook
TBD	James Violet Ct	Yo- 76												Mapbook
TBD	Jesus Cruz Ct	Yo- 77												Mapbook
TBD	Jesus Cruz Rd	Yo- 78												Mapbook
24	Jesus Santos	Yo- 25				X		X	X	X				Site Visit 20090301
TBD	Jesus Taisipic Ct	Yo- 79												Mapbook
TBD	Jose B Atoigue Ct	Yo- 80												Mapbook
TBD	Jose B Sudo St	Yo- 81												Mapbook
TBD	Jose C Rojas Cir	Yo- 82												Mapbook
TBD	Jose Eustaquio Ct	Yo- 83												Mapbook
TBD	Jose Q Pangelinan St	Yo- 84												Mapbook
TBD	Jose Sablan St	Yo- 85												Mapbook
TBD	Jose T Pangelinan St	Yo- 86												Mapbook
TBD	Jose Terlaje St	Yo- 87												Mapbook
TBD	Joseph M Eustaquio St	Yo- 88												Mapbook
TBD	Josephine Flores Rd	Yo- 89												Mapbook
TBD	Juan Pangelinan Rd	Yo- 90												Mapbook
TBD	Juan Pangelinan St	Yo- 91												Mapbook
TBD	Kolepbla Ct	Yo- 92												Mapbook
TBD	Kristina Ln	Yo- 93												Mapbook
TBD	Laguina Cir	Yo- 94												Mapbook
TBD	Leo Palace	Yo- 95												Mapbook
TBD	Lourdes St	Yo- 96												Mapbook
TBD	M U Lujan Rd	Yo- 97												Mapbook
TBD	Maleyuc Cir	Yo- 98												Mapbook
26	Manengon Rd	Yo- 5			X								CR-00557	Public Law 28-68
TBD	Margarita St	Yo- 99												Mapbook
TBD	Maria Mantanane Rd	Yo- 100												Mapbook
TBD	Mesa Rd	Yo- 102												Mapbook

Guam Village Streets Yona Project List														
Priority	Location	Map Designation	Work Types											Source
			1	2	3	4	5	6	7	8	9	10	11	
			Traffic Safety	Bus Stops	Paving	Pavement Repair	Street Extension / Widening	Lighting	Signage	Drainage	Utilities	Guardrail	Structures and Other	
TBD	Munoz St	Yo- 103												Mapbook
TBD	N Antonio Toves Ct	Yo- 104												Mapbook
TBD	N J Quichocho Ct	Yo- 105												Mapbook
TBD	Nenita Wy	Yo- 106												Mapbook
TBD	Othelia Ct	Yo- 107												Mapbook
TBD	Outer Dr	Yo- 108												Mapbook
TBD	P M Toves St	Yo- 109												Mapbook
TBD	Pamela Ct	Yo- 110												Mapbook
21	Pedro Camacho Rd	Yo- 27				X	X		X					Site Visit 20090301
17	Pedro Joaquina Rd	Yo- 3				X							CR-00325	Joanne Ige email to DPW 20081002
TBD	Penenglo St	Yo- 111												Mapbook
TBD	Perez Rd	Yo- 112												Mapbook
TBD	Private	Yo- 113												Mapbook
TBD	Private	Yo- 114												Mapbook
TBD	Pugua Dr	Yo- 115												Mapbook
TBD	Pulantat Dr	Yo- 116												Mapbook
28	Pulantat Rd	Yo- 26	X	X		X	X	X	X	X	X	X		Site Visit 20090301
TBD	Quirida Ct	Yo- 117												Mapbook
TBD	R B Quitano St	Yo- 118												Mapbook
TBD	Rabbet Rd	Yo- 119												Mapbook
TBD	Radio Rd	Yo- 120												Mapbook
TBD	Ramon S Baza St	Yo- 121												Mapbook
TBD	Ramon Toves St	Yo- 122												Mapbook
34	Rt 4 / Rt 17 Intersection	Yo- 15				X							CR-00557	Public Law 28-68
39	Rt 4 McDonald's to Ace Hardware and Rt 4 & Rt 10 intersection to Yona Mobile	Yo- 101						X					CR-00240	GPD memo to DPW 082808
TBD	S Antonio Toves Ct	Yo- 123												Mapbook
TBD	S-13	Yo- 124												Mapbook
TBD	S-17	Yo- 125												Mapbook
TBD	S-18	Yo- 126												Mapbook

Guam Village Streets Yona Project List														
Priority	Location	Map Designation	Work Types											Source
			1	2	3	4	5	6	7	8	9	10	11	
			Traffic Safety	Bus Stops	Paving	Pavement Repair	Street Extension / Widening	Lighting	Signage	Drainage	Utilities	Guardrail	Structures and Other	
TBD	S-30	Yo- 127												Mapbook
TBD	S-31	Yo- 128												Mapbook
TBD	S-32	Yo- 129												Mapbook
TBD	S-5	Yo- 130												Mapbook
TBD	S-6	Yo- 131												Mapbook
TBD	S-7	Yo- 132												Mapbook
TBD	Sabana Ln	Yo- 133												Mapbook
14	Salas Rd	Yo- 28			X									Site Visit 20090301
TBD	Serafin Mafnas Ct	Yo- 134												Mapbook
TBD	Serena Rd	Yo- 135												Mapbook
TBD	Silencio St	Yo- 136												Mapbook
TBD	Sis Mary Eucharita Dr	Yo- 137												Mapbook
TBD	Sis Mary Eucharita Dr	Yo- 138												Mapbook
TBD	Swim Club Rd	Yo- 139												Mapbook
TBD	Tagachang Rd	Yo- 140												Mapbook
TBD	Tibad Rd	Yo- 141												Mapbook
TBD	Tila Ln	Yo- 142												Mapbook
25	Tomas Blas St	Yo- 29		X		X	X		X	X				Site Visit 20090301
TBD	Tomas Quichocho Rd	Yo- 143												Mapbook
TBD	Tora Ln	Yo- 144												Mapbook
25	Toves Rd	Yo- 30				X	X		X			X		Site Visit 20090301
TBD	Tun Jesus Baza	Yo- 145												Mapbook
TBD	Tun Pedro Balajadia Rd	Yo- 146												Mapbook
TBD	Tun Ramon Ct	Yo- 147												Mapbook
TBD	Tun Rosalia Rd	Yo- 148												Mapbook
TBD	Turner Rd	Yo- 149												Mapbook
TBD	Vicente Aguon Rd	Yo- 150												Mapbook
TBD	Vicente S Baza	Yo- 151												Mapbook
TBD	Victoria Quenga Rd	Yo- 152												Mapbook
32	Willy Rd / Quichocho Rd	Yo- 4	X	X		X	X	X	X	X	X	X	CR-00557	Public Law 28-68

Guam Village Streets Yona Project List														
Priority	Location	Map Designation	Work Types											Source
			1	2	3	4	5	6	7	8	9	10	11	
			Traffic Safety	Bus Stops	Paving	Pavement Repair	Street Extension / Widening	Lighting	Signage	Drainage	Utilities	Guardrail	Structures and Other	
		Village Totals	5	10	4	18	13	10	17	10	2	8	0	
			ROW ISSUES											
			UNCERTAIN OF LOCATION											

APPENDIX D

Site Visit Data Sheets

Appendix D contains over 450 site visit data (data collection) sheets, including sketches and hand written notes from field reviews with each of the village mayors and/or their staff. This data has been summarized and prioritized by village in the individual village project lists contained in the body of the report.

In consideration of the environment, the site visit data sheets from Appendix D have not been printed for inclusion in this hard copy of the Village Streets Master Plan. **The complete Appendix D, including all site visit data sheets is available for viewing or printing at: <http://www.guamtransportationprogram.com/guam-transportation-plan-2030/village-streets>.**

APPENDIX E
Sample Project Estimates

**Guam Village Streets Master Plan --- Chn D'Angelo, Yigo
Engineer's Estimate**

ITEM NO.	ITEM NAME1	UNIT	UNIT COST	QUANTITY	COST
15201-0000	CONSTRUCTION SURVEY AND STAKING	LPSM	\$8,500.00	ALL	8,500
15401-0000	CONTRACTOR TESTING	LPSM	\$10,000.00	ALL	10,000
15705-0000	SOIL EROSION CONTROL	LPSM	\$3,000.00	ALL	3,000
15802-0000	WATERING FOR DUST CONTROL	LPSM	\$3,000.00	ALL	3,000
20102-0000	CLEARING AND GRUBBING	LPSM	\$4,000.00	ALL	4,000
20303-0300	REMOVAL OF CONCRETE	SQYD	\$40.00	0	0
20303-1600	REMOVAL OF PAVEMENT , ASPHALT	SQYD	\$10.00	0	0
20315-0000	SAWCUTTING PAVEMENT	LNFT	\$2.50	2300	5,750
20401-0000	ROADWAY EXCAVATION	CUYD	\$20.00	693	13,868
20420-0000	EMBANKMENT CONSTRUCTION	CUYD	\$15.00	208	3,120
30102-0300	AGGREGATE BASE GRADING C, 8-INCH DEPTH	SQYD	\$12.00	1296	15,548
30107-1000	SUBBASE GRADING A	CUYD	\$51.00	262	13,337
30111-1000	AGGREGATE SURFACE COURSE, 4-INCH DEPTH	SQYD	\$12.00	511	6,133
40301-0200	HOT ASPHALT CONCRETE PAVEMENT, GRADING B	TON	\$255.00	141	36,011
40301-0410	HOT ASPHALT CONCRETE FRICTION COURSE, GRADING D, 1-INCH	SQYD	\$25.10	2607	65,430
40301-0450	HOT ASPHALT CONCRETE, BUTT JOINT	SQYD	\$50.00	200	10,000
40302-0210	HOT ASPHALT CONCRETE PAVEMENT, GRADING B, DEPTH VARIES	TON	\$255.00	219	55,760
41202-0000	TACK COAT	GAL	\$2.00	391	782
63401-1501	PAVEMENT MARKING, TYPE H, SOLID LINE, WHITE	LNFT	\$1.50	0	0
63401-1503	PAVEMENT MARKING, TYPE H, SOLID LINE, YELLOW	LNFT	\$1.50	1150	1,725
63405-3100	PAVEMENT MARKINGS, TYPE H, "STOP" WORD MESSAGE	EACH	\$100.00	3	300
63406-0001	RAISED PAVEMENT MARKER, REFLECTORIZED 2-WAY, "YY"	EACH	\$5.00	72	359
63501-0000	TEMPORARY TRAFFIC CONTROL	LPSM	\$10,000.00	ALL	10,000
63501-1000	TEMPORARY TRAFFIC CONTROL, TRAFFIC AND SAFETY SUPERVISOR	LPSM	\$5,000.00	ALL	5,000
	Street Light	EACH	\$4,000.00	6	23,000
	Drainage	LPSM	\$21,999.05	ALL	22,000
	Utility Relocation	LPSM	\$21,999.05	ALL	22,000
	Minor Item (10% of SUB SUM)		(Rounded)	<i>SUB SUM</i>	339,000
		LPSM	\$33,900.00	ALL	33,900
			(Rounded)	TOTAL	373,000
15101-0000	MOBILIZATION (10% of TOTAL)	LPSM	\$37,300.00	ALL	37,300
10201-0000	CONTINGENT SUM (20% of TOTAL)	LPSM	\$74,600.00	ALL	74,600
			CONSTRUCTION TOTAL		485,000
	Engineering Design / Environmental / Permitting (15% of Construction Total)	LPSM	\$72,750.00	ALL	72,750
	Construction Management (10% of Construction Total)	LPSM	\$48,500.00	ALL	48,500
			GRAND TOTAL		606,000

**Guam Village Streets Master Plan --- Chn Pale Eugenio Lago, Santa Rita
Engineer's Estimate**

ITEM NO.	ITEM NAME1	UNIT	UNIT COST	QUANTITY	COST
15201-0000	CONSTRUCTION SURVEY AND STAKING	LPSM	\$8,500.00	ALL	8,500
15401-0000	CONTRACTOR TESTING	LPSM	\$10,000.00	ALL	10,000
15705-0000	SOIL EROSION CONTROL	LPSM	\$3,000.00	ALL	3,000
15802-0000	WATERING FOR DUST CONTROL	LPSM	\$3,000.00	ALL	3,000
20102-0000	CLEARING AND GRUBBING	LPSM	\$4,000.00	ALL	4,000
20303-0300	REMOVAL OF CONCRETE	SQYD	\$40.00	0	0
20303-1600	REMOVAL OF PAVEMENT , ASPHALT	SQYD	\$10.00	0	0
20315-0000	SAWCUTTING PAVEMENT	LNFT	\$2.50	900	2,250
20401-0000	ROADWAY EXCAVATION	CUYD	\$20.00	479	9,587
20420-0000	EMBANKMENT CONSTRUCTION	CUYD	\$15.00	144	2,157
30102-0300	AGGREGATE BASE GRADING C, 8-INCH DEPTH	SQYD	\$12.00	419	5,028
30107-1000	SUBBASE GRADING A	CUYD	\$51.00	140	7,123
30111-1000	AGGREGATE SURFACE COURSE, 4-INCH DEPTH	SQYD	\$12.00	0	0
40301-0200	HOT ASPHALT CONCRETE PAVEMENT, GRADING B	TON	\$255.00	75	19,247
40301-0410	HOT ASPHALT CONCRETE FRICTION COURSE, GRADING D, 1-INCH	SQYD	\$25.10	2453	61,562
40301-0450	HOT ASPHALT CONCRETE, BUTT JOINT	SQYD	\$50.00	133	6,667
40302-0210	HOT ASPHALT CONCRETE PAVEMENT, GRADING B, DEPTH VARIES	TON	\$255.00	244	62,220
41202-0000	TACK COAT	GAL	\$2.00	368	736
63401-1501	PAVEMENT MARKING, TYPE H, SOLID LINE, WHITE	LNFT	\$1.50	0	0
63401-1503	PAVEMENT MARKING, TYPE H, SOLID LINE, YELLOW	LNFT	\$1.50	900	1,350
63405-3100	PAVEMENT MARKINGS, TYPE H, "STOP" WORD MESSAGE	EACH	\$100.00	2	200
63406-0001	RAISED PAVEMENT MARKER, REFLECTORIZED 2-WAY, "YY"	EACH	\$5.00	56	281
63501-0000	TEMPORARY TRAFFIC CONTROL	LPSM	\$10,000	ALL	10,000
63501-1000	TEMPORARY TRAFFIC CONTROL, TRAFFIC AND SAFETY SUPERVISOR	LPSM	\$5,000	ALL	5,000
	Street Light	EACH	\$4,000	0	0
	Drainage	LPSM	\$43,582	ALL	43,600
63641-0400	RELOCATE POLES	EACH	\$5,000	3	\$15,000.00
63641-0500	RELOCATE CALL BOX	EACH	\$2,000	0	\$0.00
	Utility Relocation	LPSM	\$43,582	ALL	43,600
	Minor Item (10% of SUB SUM)	LPSM	(Rounded) \$32,400.00	SUB SUM ALL	324,000 32,400
15101-0000	MOBILIZATION (10% of TOTAL)	LPSM	(Rounded) \$35,600.00	TOTAL ALL	356,000 35,600
10201-0000	CONTINGENT SUM (20% of TOTAL)	LPSM	\$71,200.00	ALL	71,200
			CONSTRUCTION TOTAL		463,000
	Engineering Design / Environmental / Permitting (15% of Construction Total)	LPSM	\$69,450.00	ALL	69,450
	Construction Management (10% of Construction Total)	LPSM	\$46,300.00	ALL	46,300
			GRAND TOTAL		579,000

**Guam Village Streets Master Plan ---- Chn Piao Tituka, CPO
Engineer's Estimate**

ITEM NO.	ITEM NAME1	UNIT	UNIT COST	QUANTITY	COST
15201-0000	CONSTRUCTION SURVEY AND STAKING	LPSM	\$8,500.00	ALL	8,500
15401-0000	CONTRACTOR TESTING	LPSM	\$10,000.00	ALL	10,000
15705-0000	SOIL EROSION CONTROL	LPSM	\$3,000.00	ALL	3,000
15802-0000	WATERING FOR DUST CONTROL	LPSM	\$3,000.00	ALL	3,000
20102-0000	CLEARING AND GRUBBING	LPSM	\$4,000.00	ALL	4,000
20303-0300	REMOVAL OF CONCRETE	SQYD	\$40.00	0	0
20303-1600	REMOVAL OF PAVEMENT , ASPHALT	SQYD	\$10.00	0	0
20315-0000	SAWCUTTING PAVEMENT	LNFT	\$2.50	475	1,188
20401-0000	ROADWAY EXCAVATION	CUYD	\$20.00	74	1,471
20420-0000	EMBANKMENT CONSTRUCTION	CUYD	\$15.00	22	331
30102-0300	AGGREGATE BASE GRADING C, 8-INCH DEPTH	SQYD	\$12.00	110	1,324
30107-1000	SUBBASE GRADING A	CUYD	\$51.00	37	1,875
30111-1000	AGGREGATE SURFACE COURSE, 4-INCH DEPTH	SQYD	\$12.00	0	0
40301-0200	HOT ASPHALT CONCRETE PAVEMENT, GRADING B	TON	\$255.00	20	5,063
40301-0410	HOT ASPHALT CONCRETE FRICTION COURSE, GRADING D, 1-INCH	SQYD	\$25.10	685	17,201
40301-0450	HOT ASPHALT CONCRETE, BUTT JOINT	SQYD	\$50.00	133	6,667
40302-0210	HOT ASPHALT CONCRETE PAVEMENT, GRADING B, DEPTH VARIES	TON	\$255.00	69	17,595
41202-0000	TACK COAT	GAL	\$2.00	103	206
60902-0601	CURB & GUTTER, CONCRETE, 12" GUTTER	LN FT	\$45.00	0	\$0
63401-1501	PAVEMENT MARKING, TYPE H, SOLID LINE, WHITE	LNFT	\$1.50	0	0
63401-1503	PAVEMENT MARKING, TYPE H, SOLID LINE, YELLOW	LNFT	\$1.50	475	713
63405-3100	PAVEMENT MARKINGS, TYPE H, "STOP" WORD MESSAGE	EACH	\$100.00	2	200
63406-0001	RAISED PAVEMENT MARKER, REFLECTORIZED 2-WAY, "YY"	EACH	\$5.00	30	148
63501-0000	TEMPORARY TRAFFIC CONTROL	LPSM	\$10,000	ALL	10,000
63501-1000	TEMPORARY TRAFFIC CONTROL, TRAFFIC AND SAFETY SUPERVISOR	LPSM	\$5,000	ALL	5,000
	Street Light	EACH	\$4,000	0	0
	Drainage	LPSM	\$10,346	ALL	10,300
63641-0400	RELOCATE POLES	EACH	\$5,000	0	\$0.00
63641-0500	RELOCATE CALL BOX	EACH	\$2,000	0	\$0.00
	Utility Relocation	LPSM	\$10,346	ALL	10,300
	Minor Item (10% of SUB SUM)		(Rounded)	SUB SUM	118,000
		LPSM	\$11,800.00	ALL	11,800
			(Rounded)	TOTAL	130,000
15101-0000	MOBILIZATION (10% of TOTAL)	LPSM	\$13,000.00	ALL	13,000
10201-0000	CONTINGENT SUM (20% of TOTAL)	LPSM	\$26,000.00	ALL	26,000
			CONSTRUCTION TOTAL		169,000
	Engineering Design / Environmental / Permitting (15% of Construction Total)	LPSM	\$25,350.00	ALL	25,350
	Construction Management (10% of Construction Total)	LPSM	\$16,900.00	ALL	16,900
			GRAND TOTAL		211,000

**Guam Village Streets Master Plan --- Juan D. Rivera Rd, Agat (Unpaved)
Engineer's Estimate**

ITEM NO.	ITEM NAME1	UNIT	UNIT COST	QUANTITY	COST
15201-0000	CONSTRUCTION SURVEY AND STAKING	LPSM	\$8,500.00	ALL	8,500
15401-0000	CONTRACTOR TESTING	LPSM	\$10,000.00	ALL	10,000
15705-0000	SOIL EROSION CONTROL	LPSM	\$3,000.00	ALL	3,000
15802-0000	WATERING FOR DUST CONTROL	LPSM	\$3,000.00	ALL	3,000
20102-0000	CLEARING AND GRUBBING	LPSM	\$4,000.00	ALL	4,000
20303-0300	REMOVAL OF CONCRETE	SQYD	\$40.00	0	0
20303-1600	REMOVAL OF PAVEMENT , ASPHALT	SQYD	\$10.00	0	0
20315-0000	SAWCUTTING PAVEMENT	LNFT	\$2.50	0	0
20401-0000	ROADWAY EXCAVATION	CUYD	\$20.00	1833	36,667
20420-0000	EMBANKMENT CONSTRUCTION	CUYD	\$15.00	550	8,250
30102-0300	AGGREGATE BASE GRADING C, 8-INCH DEPTH	SQYD	\$12.00	3000	36,000
30107-1000	SUBBASE GRADING A	CUYD	\$51.00	833	42,500
30111-1000	AGGREGATE SURFACE COURSE, 4-INCH DEPTH	SQYD	\$12.00	500	6,000
40301-0200	HOT ASPHALT CONCRETE PAVEMENT, GRADING B	TON	\$255.00	450	114,750
40301-0410	HOT ASPHALT CONCRETE FRICTION COURSE, GRADING D, 1-INCH	SQYD	\$25.10	2567	64,423
40301-0450	HOT ASPHALT CONCRETE, BUTT JOINT	SQYD	\$50.00	67	3,333
40302-0210	HOT ASPHALT CONCRETE PAVEMENT, GRADING B, DEPTH VARIES	TON	\$255.00	8	2,040
41202-0000	TACK COAT	GAL	\$2.00	385	770
63401-1501	PAVEMENT MARKING, TYPE H, SOLID LINE, WHITE	LNFT	\$1.50	0	0
63401-1503	PAVEMENT MARKING, TYPE H, SOLID LINE, YELLOW	LNFT	\$1.50	1125	1,688
63405-3100	PAVEMENT MARKINGS, TYPE H, "STOP" WORD MESSAGE	EACH	\$100.00	1	100
63406-0001	RAISED PAVEMENT MARKER, REFLECTORIZED 2-WAY, "YY"	EACH	\$5.00	70	352
63501-0000	TEMPORARY TRAFFIC CONTROL	LPSM	\$10,000	ALL	10,000
63501-1000	TEMPORARY TRAFFIC CONTROL, TRAFFIC AND SAFETY SUPERVISOR	LPSM	\$5,000	ALL	5,000
	Street Light	EACH	\$4,000	11	45,000
	Drainage	LPSM	\$78,683	ALL	78,700
	Utility Relocation	LPSM	\$78,683	ALL	78,700
	Minor Item (10% of SUB SUM -- Normal)	LPSM	(Rounded) \$84,450.00	ALL	84,450
15101-0000	MOBILIZATION (10% of TOTAL)	LPSM	(Rounded) \$64,700.00	ALL	64,700
10201-0000	CONTINGENT SUM (20% of TOTAL)	LPSM	\$129,400.00	ALL	129,400
			CONSTRUCTION TOTAL		841,000
	Engineering Design / Environmental / Permitting (15% of Construction Total)	LPSM	\$126,150.00	ALL	126,150
	Construction Management (10% of Construction Total)	LPSM	\$84,100.00	ALL	84,100
			GRAND TOTAL		1,051,000

**Guam Village Streets Master Plan --- Kotla Dr, Agana Heights
Engineer's Estimate**

ITEM NO.	ITEM NAME1	UNIT	UNIT COST	QUANTITY	COST
15201-0000	CONSTRUCTION SURVEY AND STAKING	LPSM	\$8,500.00	ALL	8,500
15401-0000	CONTRACTOR TESTING	LPSM	\$10,000.00	ALL	10,000
15705-0000	SOIL EROSION CONTROL	LPSM	\$3,000.00	ALL	3,000
15802-0000	WATERING FOR DUST CONTROL	LPSM	\$3,000.00	ALL	3,000
20102-0000	CLEARING AND GRUBBING	LPSM	\$4,000.00	ALL	4,000
20303-0300	REMOVAL OF CONCRETE	SQYD	\$40.00	0	0
20303-1600	REMOVAL OF PAVEMENT , ASPHALT	SQYD	\$10.00	0	0
20315-0000	SAWCUTTING PAVEMENT	LNFT	\$2.50	1600	4,000
20401-0000	ROADWAY EXCAVATION	CUYD	\$20.00	365	7,301
20420-0000	EMBANKMENT CONSTRUCTION	CUYD	\$15.00	110	1,643
30102-0300	AGGREGATE BASE GRADING C, 8-INCH DEPTH	SQYD	\$12.00	725	8,704
30107-1000	SUBBASE GRADING A	CUYD	\$51.00	123	6,286
30111-1000	AGGREGATE SURFACE COURSE, 4-INCH DEPTH	SQYD	\$12.00	356	4,267
40301-0200	HOT ASPHALT CONCRETE PAVEMENT, GRADING B	TON	\$255.00	67	16,973
40301-0410	HOT ASPHALT CONCRETE FRICTION COURSE, GRADING D, 1-INCH	SQYD	\$25.10	1875	47,071
40301-0450	HOT ASPHALT CONCRETE, BUTT JOINT	SQYD	\$50.00	133	6,667
40302-0210	HOT ASPHALT CONCRETE PAVEMENT, GRADING B, DEPTH VARIES	TON	\$255.00	181	46,070
41202-0000	TACK COAT	GAL	\$2.00	281	563
63401-1501	PAVEMENT MARKING, TYPE H, SOLID LINE, WHITE	LNFT	\$1.50	0	0
63401-1503	PAVEMENT MARKING, TYPE H, SOLID LINE, YELLOW	LNFT	\$1.50	800	1,200
63405-3100	PAVEMENT MARKINGS, TYPE H, "STOP" WORD MESSAGE	EACH	\$100.00	2	200
63406-0001	RAISED PAVEMENT MARKER, REFLECTORIZED 2-WAY, "YY"	EACH	\$5.00	50	250
63501-0000	TEMPORARY TRAFFIC CONTROL	LPSM	\$10,000.00	ALL	10,000
63501-1000	TEMPORARY TRAFFIC CONTROL, TRAFFIC AND SAFETY SUPERVISOR	LPSM	\$5,000.00	ALL	5,000
	Street Light	EACH	\$4,000.00	8	32,000
	Drainage	LPSM	\$36,385.81	ALL	36,400
	Utility Relocation	LPSM	\$36,385.81	ALL	36,400
			(Rounded)	SUB SUM	299,000
	Minor Item (10% of SUB SUM)	LPSM	\$29,900.00	ALL	29,900
			(Rounded)	TOTAL	329,000
15101-0000	MOBILIZATION (10% of TOTAL)	LPSM	\$32,900.00	ALL	32,900
10201-0000	CONTINGENT SUM (20% of TOTAL)	LPSM	\$65,800.00	ALL	65,800
			CONSTRUCTION TOTAL		428,000
	Engineering Design / Environmental / Permitting (15% of Construction Total)	LPSM	\$64,200.00	ALL	64,200
	Construction Management (10% of Construction Total)	LPSM	\$42,800.00	ALL	42,800
			GRAND TOTAL		535,000

**Guam Village Streets Master Plan --- Mandarine Ln, Mangilao
Engineer's Estimate**

ITEM NO.	ITEM NAME1	UNIT	UNIT COST	QUANTITY	COST
15201-0000	CONSTRUCTION SURVEY AND STAKING	LPSM	\$8,500.00	ALL	8,500
15401-0000	CONTRACTOR TESTING	LPSM	\$10,000.00	ALL	10,000
15705-0000	SOIL EROSION CONTROL	LPSM	\$3,000.00	ALL	3,000
15802-0000	WATERING FOR DUST CONTROL	LPSM	\$3,000.00	ALL	3,000
20102-0000	CLEARING AND GRUBBING	LPSM	\$4,000.00	ALL	4,000
20303-0300	REMOVAL OF CONCRETE	SQYD	\$40.00	0	0
20303-1600	REMOVAL OF PAVEMENT , ASPHALT	SQYD	\$10.00	0	0
20315-0000	SAWCUTTING PAVEMENT	LNFT	\$2.50	480	1,200
20401-0000	ROADWAY EXCAVATION	CUYD	\$20.00	1072	21,433
20420-0000	EMBANKMENT CONSTRUCTION	CUYD	\$15.00	321	4,822
30102-0300	AGGREGATE BASE GRADING C, 8-INCH DEPTH	SQYD	\$12.00	1821	21,850
30107-1000	SUBBASE GRADING A	CUYD	\$51.00	465	23,700
30111-1000	AGGREGATE SURFACE COURSE, 4-INCH DEPTH	SQYD	\$12.00	427	5,120
40301-0200	HOT ASPHALT CONCRETE PAVEMENT, GRADING B	TON	\$255.00	251	63,991
40301-0410	HOT ASPHALT CONCRETE FRICTION COURSE, GRADING D, 1-INCH	SQYD	\$25.10	2241	56,244
40301-0450	HOT ASPHALT CONCRETE, BUTT JOINT	SQYD	\$50.00	133	6,667
40302-0210	HOT ASPHALT CONCRETE PAVEMENT, GRADING B, DEPTH VARIES	TON	\$255.00	102	25,908
41202-0000	TACK COAT	GAL	\$2.00	336	672
63401-1501	PAVEMENT MARKING, TYPE H, SOLID LINE, WHITE	LNFT	\$1.50	0	0
63401-1503	PAVEMENT MARKING, TYPE H, SOLID LINE, YELLOW	LNFT	\$1.50	960	1,440
63405-3100	PAVEMENT MARKINGS, TYPE H, "STOP" WORD MESSAGE	EACH	\$100.00	2	200
63406-0001	RAISED PAVEMENT MARKER, REFLECTORIZED 2-WAY, "YY"	EACH	\$5.00	60	300
63501-0000	TEMPORARY TRAFFIC CONTROL	LPSM	\$10,000.00	ALL	10,000
63501-1000	TEMPORARY TRAFFIC CONTROL, TRAFFIC AND SAFETY SUPERVISOR	LPSM	\$5,000.00	ALL	5,000
	Street Light	EACH	\$4,000	0	0
	Drainage	LPSM	\$46,081	ALL	46,100
63641-0400	RELOCATE POLES	EACH	\$5,000	3	\$15,000.00
63641-0500	RELOCATE CALL BOX	EACH	\$2,000	0	\$0.00
	Utility Relocation	LPSM	\$46,081	ALL	46,100
	Minor Item (10% of SUB SUM)	LPSM	(Rounded) \$38,400.00	SUB SUM ALL	384,000 38,400
15101-0000	MOBILIZATION (10% of TOTAL)	LPSM	(Rounded) \$42,200.00	TOTAL ALL	422,000 42,200
10201-0000	CONTINGENT SUM (20% of TOTAL)	LPSM	\$84,400.00	ALL	84,400
	Engineering Design / Environmental / Permitting (15% of Construction Total)	LPSM	\$82,350.00	ALL	82,350
	Construction Management (10% of Construction Total)	LPSM	\$54,900.00	ALL	54,900
			GRAND TOTAL		686,000

**Guam Village Streets Master Plan --- Mendiola Dr_Agana Heights
Engineer's Estimate**

ITEM NO.	ITEM NAME1	UNIT	UNIT COST	QUANTITY	COST
15201-0000	CONSTRUCTION SURVEY AND STAKING	LPSM	\$8,500.00	ALL	8,500
15401-0000	CONTRACTOR TESTING	LPSM	\$10,000.00	ALL	10,000
15705-0000	SOIL EROSION CONTROL	LPSM	\$3,000.00	ALL	3,000
15802-0000	WATERING FOR DUST CONTROL	LPSM	\$3,000.00	ALL	3,000
20102-0000	CLEARING AND GRUBBING	LPSM	\$4,000.00	ALL	4,000
20303-0300	REMOVAL OF CONCRETE	SQYD	\$40.00	0	0
20303-1600	REMOVAL OF PAVEMENT , ASPHALT	SQYD	\$10.00	0	0
20315-0000	SAWCUTTING PAVEMENT	LNFT	\$2.50	1280	3,200
20401-0000	ROADWAY EXCAVATION	CUYD	\$20.00	291	5,822
20420-0000	EMBANKMENT CONSTRUCTION	CUYD	\$15.00	87	1,310
30102-0300	AGGREGATE BASE GRADING C, 8-INCH DEPTH	SQYD	\$12.00	437	5,239
30107-1000	SUBBASE GRADING A	CUYD	\$51.00	146	7,423
30111-1000	AGGREGATE SURFACE COURSE, 4-INCH DEPTH	SQYD	\$12.00	0	0
40301-0200	HOT ASPHALT CONCRETE PAVEMENT, GRADING B	TON	\$255.00	79	20,041
40301-0410	HOT ASPHALT CONCRETE FRICTION COURSE, GRADING D, 1-INCH	SQYD	\$25.10	1616	40,549
40301-0450	HOT ASPHALT CONCRETE, BUTT JOINT	SQYD	\$50.00	133	6,667
40302-0210	HOT ASPHALT CONCRETE PAVEMENT, GRADING B, DEPTH VARIES	TON	\$255.00	141	36,074
41202-0000	TACK COAT	GAL	\$2.00	242	485
60902-0601	CURB & GUTTER, CONCRETE, 12" GUTTER	LN FT	\$45.00	0	\$0
63401-1501	PAVEMENT MARKING, TYPE H, SOLID LINE, WHITE	LNFT	\$1.50	0	0
63401-1503	PAVEMENT MARKING, TYPE H, SOLID LINE, YELLOW	LNFT	\$1.50	640	960
63405-3100	PAVEMENT MARKINGS, TYPE H, "STOP" WORD MESSAGE	EACH	\$100.00	2	200
63406-0001	RAISED PAVEMENT MARKER, REFLECTORIZED 2-WAY, "YY"	EACH	\$5.00	40	200
63501-0000	TEMPORARY TRAFFIC CONTROL	LPSM	\$10,000	ALL	10,000
63501-1000	TEMPORARY TRAFFIC CONTROL, TRAFFIC AND SAFETY SUPERVISOR	LPSM	\$5,000	ALL	5,000
	Street Light	EACH	\$4,000	0	0
	Drainage	LPSM	\$18,541	ALL	18,500
63641-0400	RELOCATE POLES	EACH	\$5,000	0	\$0.00
63641-0500	RELOCATE CALL BOX	EACH	\$2,000	0	\$0.00
	Utility Relocation	LPSM	\$18,541	ALL	18,500
	Minor Item (10% of SUB SUM)		(Rounded)	<i>SUB SUM</i>	<i>209,000</i>
		LPSM	\$20,900.00	ALL	20,900
			(Rounded)	TOTAL	230,000
15101-0000	MOBILIZATION (10% of TOTAL)	LPSM	\$23,000.00	ALL	23,000
10201-0000	CONTINGENT SUM (20% of TOTAL)	LPSM	\$46,000.00	ALL	46,000
			CONSTRUCTION TOTAL		299,000
	Engineering Design / Environmental / Permitting (15% of Construction Total)	LPSM	\$44,850.00	ALL	44,850
	Construction Management (10% of Construction Total)	LPSM	\$29,900.00	ALL	29,900
			GRAND TOTAL		374,000

**Guam Village Streets Master Plan --- San Antonio De Padua, Agat
Engineer's Estimate**

ITEM NO.	ITEM NAME1	UNIT	UNIT COST	QUANTITY	COST
15201-0000	CONSTRUCTION SURVEY AND STAKING	LPSM	\$8,500.00	ALL	8,500
15401-0000	CONTRACTOR TESTING	LPSM	\$10,000.00	ALL	10,000
15705-0000	SOIL EROSION CONTROL	LPSM	\$3,000.00	ALL	3,000
15802-0000	WATERING FOR DUST CONTROL	LPSM	\$3,000.00	ALL	3,000
20102-0000	CLEARING AND GRUBBING	LPSM	\$4,000.00	ALL	4,000
20303-0300	REMOVAL OF CONCRETE	SQYD	\$40.00	0	0
20303-1600	REMOVAL OF PAVEMENT , ASPHALT	SQYD	\$10.00	0	0
20315-0000	SAWCUTTING PAVEMENT	LNFT	\$2.50	1600	4,000
20401-0000	ROADWAY EXCAVATION	CUYD	\$20.00	570	11,401
20420-0000	EMBANKMENT CONSTRUCTION	CUYD	\$15.00	171	2,565
30102-0300	AGGREGATE BASE GRADING C, 8-INCH DEPTH	SQYD	\$12.00	722	8,661
30107-1000	SUBBASE GRADING A	CUYD	\$51.00	241	12,270
30111-1000	AGGREGATE SURFACE COURSE, 4-INCH DEPTH	SQYD	\$12.00	0	0
40301-0200	HOT ASPHALT CONCRETE PAVEMENT, GRADING B	TON	\$255.00	130	33,130
40301-0410	HOT ASPHALT CONCRETE FRICTION COURSE, GRADING D, 1-INCH	SQYD	\$25.10	2038	51,165
40301-0450	HOT ASPHALT CONCRETE, BUTT JOINT	SQYD	\$50.00	67	3,333
40302-0210	HOT ASPHALT CONCRETE PAVEMENT, GRADING B, DEPTH VARIES	TON	\$255.00	158	40,290
41202-0000	TACK COAT	GAL	\$2.00	306	612
60902-0601	CURB & GUTTER, CONCRETE, 12" GUTTER	LN FT	\$45.00	1600	\$72,000
63401-1501	PAVEMENT MARKING, TYPE H, SOLID LINE, WHITE	LNFT	\$1.50	0	0
63401-1503	PAVEMENT MARKING, TYPE H, SOLID LINE, YELLOW	LNFT	\$1.50	800	1,200
63405-3100	PAVEMENT MARKINGS, TYPE H, "STOP" WORD MESSAGE	EACH	\$100.00	1	100
63406-0001	RAISED PAVEMENT MARKER, REFLECTORIZED 2-WAY, "YY"	EACH	\$5.00	50	250
63501-0000	TEMPORARY TRAFFIC CONTROL	LPSM	\$10,000	ALL	10,000
63501-1000	TEMPORARY TRAFFIC CONTROL, TRAFFIC AND SAFETY SUPERVISOR	LPSM	\$5,000	ALL	5,000
	Street Light	EACH	\$4,000	0	0
	Drainage	LPSM	\$58,857	ALL	58,900
63641-0400	RELOCATE POLES	EACH	\$5,000	4	\$20,000
63641-0500	RELOCATE CALL BOX	EACH	\$2,000	0	\$0
	Utility Relocation	LPSM	\$58,857	ALL	58,900
	Minor Item (10% of SUB SUM)	LPSM	(Rounded) \$42,200.00	SUB SUM ALL	42,200
15101-0000	MOBILIZATION (10% of TOTAL)	LPSM	(Rounded) \$46,400.00	TOTAL ALL	46,400
10201-0000	CONTINGENT SUM (20% of TOTAL)	LPSM	\$92,800.00	ALL	92,800
	Engineering Design / Environmental / Permitting (15% of Construction Total)	LPSM	\$90,450.00	ALL	90,450
	Construction Management (10% of Construction Total)	LPSM	\$60,300.00	ALL	60,300
CONSTRUCTION TOTAL					603,000
GRAND TOTAL					754,000

**Guam Village Streets Master Plan --- San Ramon St, Hagatna
Engineer's Estimate**

ITEM NO.	ITEM NAME1	UNIT	UNIT COST	QUANTITY	COST
15201-0000	CONSTRUCTION SURVEY AND STAKING	LPSM	\$8,500.00	ALL	8,500
15401-0000	CONTRACTOR TESTING	LPSM	\$10,000.00	ALL	10,000
15705-0000	SOIL EROSION CONTROL	LPSM	\$3,000.00	ALL	3,000
15802-0000	WATERING FOR DUST CONTROL	LPSM	\$3,000.00	ALL	3,000
20102-0000	CLEARING AND GRUBBING	LPSM	\$4,000.00	ALL	4,000
20303-0300	REMOVAL OF CONCRETE	SQYD	\$40.00	0	0
20303-1600	REMOVAL OF PAVEMENT , ASPHALT	SQYD	\$10.00	0	0
20315-0000	SAWCUTTING PAVEMENT	LNFT	\$2.50	800	2,000
20401-0000	ROADWAY EXCAVATION	CUYD	\$20.00	570	11,401
20420-0000	EMBANKMENT CONSTRUCTION	CUYD	\$15.00	171	2,565
30102-0300	AGGREGATE BASE GRADING C, 8-INCH DEPTH	SQYD	\$12.00	722	8,661
30107-1000	SUBBASE GRADING A	CUYD	\$51.00	241	12,270
30111-1000	AGGREGATE SURFACE COURSE, 4-INCH DEPTH	SQYD	\$12.00	0	0
40301-0200	HOT ASPHALT CONCRETE PAVEMENT, GRADING B	TON	\$255.00	130	33,130
40301-0410	HOT ASPHALT CONCRETE FRICTION COURSE, GRADING D, 1-INCH	SQYD	\$25.10	1905	47,818
40301-0450	HOT ASPHALT CONCRETE, BUTT JOINT	SQYD	\$50.00	133	6,667
40302-0210	HOT ASPHALT CONCRETE PAVEMENT, GRADING B, DEPTH VARIES	TON	\$255.00	142	36,210
41202-0000	TACK COAT	GAL	\$2.00	286	572
60902-0601	CURB & GUTTER, CONCRETE, 12" GUTTER	LN FT	\$45.00	1600	\$72,000
63401-1501	PAVEMENT MARKING, TYPE H, SOLID LINE, WHITE	LNFT	\$1.50	0	0
63401-1503	PAVEMENT MARKING, TYPE H, SOLID LINE, YELLOW	LNFT	\$1.50	800	1,200
63405-3100	PAVEMENT MARKINGS, TYPE H, "STOP" WORD MESSAGE	EACH	\$100.00	2	200
63406-0001	RAISED PAVEMENT MARKER, REFLECTORIZED 2-WAY, "YY"	EACH	\$5.00	50	250
63501-0000	TEMPORARY TRAFFIC CONTROL	LPSM	\$10,000	ALL	10,000
63501-1000	TEMPORARY TRAFFIC CONTROL, TRAFFIC AND SAFETY SUPERVISOR	LPSM	\$5,000	ALL	5,000
	Street Light	EACH	\$4,000	0	0
	Drainage	LPSM	\$46,259	ALL	46,300
63641-0400	RELOCATE POLES	EACH	\$5,000	0	\$0.00
63641-0500	RELOCATE CALL BOX	EACH	\$2,000	0	\$0.00
	Utility Relocation	LPSM	\$46,259	ALL	46,300
	Minor Item (10% of SUB SUM)	LPSM	(Rounded) \$37,100.00	SUB SUM	371,000
			(Rounded) TOTAL		408,000
15101-0000	MOBILIZATION (10% of TOTAL)	LPSM	\$40,800.00	ALL	40,800
10201-0000	CONTINGENT SUM (20% of TOTAL)	LPSM	\$81,600.00	ALL	81,600
			CONSTRUCTION TOTAL		530,000
	Engineering Design / Environmental / Permitting (15% of Construction Total)	LPSM	\$79,500.00	ALL	79,500
	Construction Management (10% of Construction Total)	LPSM	\$53,000.00	ALL	53,000
			GRAND TOTAL		663,000

**Guam Village Streets Master Plan --- Veronica Wy, Tamuning
Engineer's Estimate**

ITEM NO.	ITEM NAME1	UNIT	UNIT COST	QUANTITY	COST
15201-0000	CONSTRUCTION SURVEY AND STAKING	LPSM	\$8,500.00	ALL	8,500
15401-0000	CONTRACTOR TESTING	LPSM	\$10,000.00	ALL	10,000
15705-0000	SOIL EROSION CONTROL	LPSM	\$3,000.00	ALL	3,000
15802-0000	WATERING FOR DUST CONTROL	LPSM	\$3,000.00	ALL	3,000
20102-0000	CLEARING AND GRUBBING	LPSM	\$4,000.00	ALL	4,000
20303-0300	REMOVAL OF CONCRETE	SQYD	\$40.00	0	0
20303-1600	REMOVAL OF PAVEMENT , ASPHALT	SQYD	\$10.00	0	0
20315-0000	SAWCUTTING PAVEMENT	LNFT	\$2.50	2120	5,300
20401-0000	ROADWAY EXCAVATION	CUYD	\$20.00	373	7,461
20420-0000	EMBANKMENT CONSTRUCTION	CUYD	\$15.00	112	1,679
30102-0300	AGGREGATE BASE GRADING C, 8-INCH DEPTH	SQYD	\$12.00	373	4,480
30107-1000	SUBBASE GRADING A	CUYD	\$51.00	124	6,347
30111-1000	AGGREGATE SURFACE COURSE, 4-INCH DEPTH	SQYD	\$12.00	0	0
40301-0200	HOT ASPHALT CONCRETE PAVEMENT, GRADING B	TON	\$255.00	67	17,137
40301-0410	HOT ASPHALT CONCRETE FRICTION COURSE, GRADING D, 1-INCH	SQYD	\$25.10	2592	65,065
40301-0450	HOT ASPHALT CONCRETE, BUTT JOINT	SQYD	\$50.00	133	6,667
40302-0210	HOT ASPHALT CONCRETE PAVEMENT, GRADING B, DEPTH VARIES	TON	\$255.00	266	67,898
41202-0000	TACK COAT	GAL	\$2.00	389	778
60902-0601	CURB & GUTTER, CONCRETE, 12" GUTTER	LN FT	\$45.00	2120	\$95,400
63401-1501	PAVEMENT MARKING, TYPE H, SOLID LINE, WHITE	LNFT	\$1.50	0	0
63401-1503	PAVEMENT MARKING, TYPE H, SOLID LINE, YELLOW	LNFT	\$1.50	1060	1,590
63405-3100	PAVEMENT MARKINGS, TYPE H, "STOP" WORD MESSAGE	EACH	\$100.00	2	200
63406-0001	RAISED PAVEMENT MARKER, REFLECTORIZED 2-WAY, "YY"	EACH	\$5.00	66	331
63501-0000	TEMPORARY TRAFFIC CONTROL	LPSM	\$10,000.00	ALL	10,000
63501-1000	TEMPORARY TRAFFIC CONTROL, TRAFFIC AND SAFETY SUPERVISOR	LPSM	\$5,000.00	ALL	5,000
	Street Light	EACH	\$4,000.00	0	0
	Drainage	LPSM	\$40,936.73	ALL	40,900
63641-0400	RELOCATE POLES	EACH	\$5,000.00	0	\$0.00
63641-0500	RELOCATE CALL BOX	EACH	\$2,000.00	0	\$0.00
	Utility Relocation	LPSM	\$40,936.73	ALL	40,900
	Minor Item (10% of SUB SUM)		(Rounded)	SUB SUM	406,000
		LPSM	\$40,600.00	ALL	40,600
15101-0000	MOBILIZATION (10% of TOTAL)	LPSM	\$44,700.00	ALL	44,700
10201-0000	CONTINGENT SUM (20% of TOTAL)	LPSM	\$89,400.00	ALL	89,400
			CONSTRUCTION TOTAL		581,000
	Engineering Design / Environmental / Permitting (15% of Construction Total)	LPSM	\$87,150.00	ALL	87,150
	Construction Management (10% of Construction Total)	LPSM	\$58,100.00	ALL	58,100
			GRAND TOTAL		726,000

APPENDIX F

Candidates for Other Funding Programs

Candidates for Other Funding Programs																								
Priority	Village	Location	Work Types											Cost	Public Health & Safety	Law and Court Mandates	Population Served	Traffic Congestion	Preservation of existing infrastructure	Cost	Right of Way	Source	Other Funding Program	
			1	2	3	4	5	6	7	8	9	10	11											
			Traffic Safety	Bus Stops	Paving	Pavement Repair	Street Extension / Widening	Lighting	Signage	Drainage	Utilities	Guardrail	Structures and Other											
50	Agana Heights	Rt 24 / Chn Canton Tutujan		x										\$1,250,000	3	3	3	2	1	0	0	CR-00557	Public Law 28-68	GTP2030 Rehabilitation Improvements
34	Agana Heights	Rt 7 Near Naval Hospital Entrance		x										\$523,000	3	0	3	0	3	1	0		Site Visit 20090301	GTP2030 Rehabilitation Improvements
32	Agat	R 2 both lanes Near Pagachao Dr				x	x	x	x	x		x	x	\$400,000	3	0	3	0	2	1	0	CR-00240	GPD memo to DPW 082808	GTP2030 Rehabilitation Improvements
32	Agat	Rt 2 both lanes Near Babauta Rd					x				x	x	x	\$400,000	3	0	3	0	2	1	0	CR-00240	GPD memo to DPW 082808	GTP2030 Rehabilitation Improvements
34	Asan Maina	Rt 6A / Murray Rd				x		x	x	x		x	x	\$868,000	3	0	3	0	3	1	0		Site Visit 20090301	GTP2030 Rehabilitation Improvements
29	Asan Maina	Rt 6 SB downhill lane					x							\$230,000	1	0	3	2	2	0	0	CR-00240	GPD memo to DPW 082808	GTP2030 Rehabilitation Improvements
42	Barrigada	Rt 8 EB/WB inner/outer lanes					x							\$1,906,000	1	3	3	2	2	0	0	CR-00240	GPD memo to DPW 082808	HRN #17
33	Barrigada	Rt 10 by Wendy's									x			\$51,000	3	0	3	0	2	0	0	CR-00240	GPD memo to DPW 082808	HRN #30 or #34
29	Barrigada	Rt 10 NB inner/outer lane By Untalan Middle School					x							\$261,000	1	0	3	2	2	2	0	CR-00240	GPD memo to DPW 082808	HRN #30
23	Barrigada	Rt 10 NB/SB between Wendy's and UA Video St					x							\$261,000	1	0	3	0	2	2	0	CR-00240	GPD memo to DPW 082808	HRN #30 or #34
40	Chalan Pago Ordod	Rt 15 / Maimai Rd From Rt 4 to DOC		x		x			x	x	x	x		\$4,316,000	3	0	3	3	2	0	0		Site Visit 20090301	GTP2030 Rehabilitation Improvements
33	Chalan Pago Ordod	Rt 4		x										\$28,000	1	0	3	3	2	3	0		GPD memo to DPW 082808	Sign project
32	Chalan Pago Ordod	Rt 4 Pago Bay								x				\$89,000	1	0	3	3	2	2	0	CR-00240	GPD memo to DPW 082808	GTP2030 Tier I Roadway Improvements
28	Chalan Pago Ordod	Rt 10 and Rt 4 Intersection NB/SB/EB/WB and island		x			x			x				\$371,000	1	0	3	2	2	1	0	CR-00240	GPD memo to DPW 082808	PB project, or by HRN #34.
33	Dededo	Rt 25 to Magof Rd				x	x							\$701,000	2	0	3	2	2	1	0		Site Visit 20090301	GTP2030 Tier I Roadway Improvements
30	Dededo	Rt 25				x	x							\$3,526,000	1	0	3	3	2	0	0		Site Visit 20090301	GTP2030 Tier I Roadway Improvements
30	Dededo	Rt 26				x	x							\$9,694,000	1	0	3	3	2	0	0		Site Visit 20090301	GTP2030 Tier I Roadway Improvements
23	Dededo	Rt 26 by las Palmas Phase 1					x							\$73,000	1	0	3	0	2	2	0	CR-00240	GPD memo to DPW 082808	GTP2030 Tier I Roadway Improvements
23	Dededo	Rt 3A Near Potts Junction					x	x						\$159,000	1	0	3	0	2	2	0		Site Visit 20090301	GTP2030 Rehabilitation Improvements
22	Dededo	Rt 9					x	x						\$829,000	1	0	3	0	2	1	0		Site Visit 20090301	GRN 22 and 22a
55	Hagatna	Rt 7A / E Obrien Dr		x		x			x	x	x	x	x	\$1,172,000	3	3	3	3	2	0	0	CR-00557	Public Law 28-68, Site Visit 20090301	GTP2030 Tier I Roadway Improvements
32	Hagatna	Rt 4 McDonald's Hagatna to Yona Mobil inner/outer lanes					x							\$197,000	1	0	3	3	2	2	0	CR-00240	GPD memo to DPW 082808	GTP 2030 Rehabilitation Improvements
32	Hagatna	Rt 8 EB/WB inner/outer lanes					x							\$214,000	1	0	3	3	2	2	0	CR-00240	GPD memo to DPW 082808	HRN #17
32	Hagatna	Rt 8 left turn lane by Santo Papa Rd					x							\$214,000	1	0	3	3	2	2	0	CR-00240	GPD memo to DPW 082808	HRN #16 or #17
31	Hagatna	Rt 4 / Chn canton Tasi										x		\$490,000	1	0	3	3	2	1	0		Site Visit 20090301	GTP2030 Rehabilitation Improvements
28	Hagatna	Rt 7 San Ramon Hill Between Rt 7A and Haigaus Dr		x			x							\$596,000	1	0	3	2	2	1	0		Email GC to LL, CV 3/7/09	GTP2030 Intersection Proj and Rehab Imp
26	Hagatna	Rt 24A / Chn Obispo					x							\$375,000	1	0	3	2	1	1	0		Site Visit 20090301	GTP2030 Rehabilitation Improvements
23	Inarajan	Rt 4 past Wolford Heights					x							\$67,000	1	0	3	0	2	2	0	CR-00240	GPD memo to DPW 082808	GTP2030 Rehabilitation Improvements
23	Inarajan	Inarajan										x		\$250,000	1	0	3	0	2	2	0		Inarajan Mayor to DPW 20080116	PB project
21	Inarajan	Rt 4 Talofoto Bridge to Ahayan Bridge		x	x		x	x				x		\$23,986,000	1	0	3	0	2	0	0		Inarajan Mayor to DPW 20080116	GTP2030 Rehabilitation Improvements
15	Inarajan	Agfayan											x	\$250,000	1	0	1	0	2	2	0		Inarajan Mayor to DPW 20080116	PB project
15	Inarajan	Ahayan											x	\$250,000	1	0	1	0	2	2	0		Inarajan Mayor to DPW 20080116	PB project
15	Inarajan	Asalonso											x	\$250,000	1	0	1	0	2	2	0		Inarajan Mayor to DPW 20080116	PB project
32	Mangilao	Rt 15 some areas					x	x						\$12,593,000	2	0	3	2	2	0	0	CR-00240	GPD memo to DPW 082808	HRN #32
30	Mangilao	Rt 15 past Kinney's Rd										x		\$2,000	1	0	3	2	2	3	0	CR-00240	GPD memo to DPW 082808	Sign Project
30	Mangilao	Rt 15 past Mangilao Golf Course										x		\$2,000	1	0	3	2	2	3	0	CR-00240	GPD memo to DPW 082808	Sign Project
29	Mangilao	Rt 15 shoulder past Fadian Pt. Rd					x							\$73,000	1	0	3	2	2	2	0	CR-00240	GPD memo to DPW 082808	HRN #32
28	Mangilao	Rt 15 Rt 15 & Rt 10 to Rt 15 & Rt 26 and Rt 26 to Palomares Dr		x										\$303,000	1	0	3	2	2	1	0	CR-00240	GPD memo to DPW 082808	HRN #32
28	Mangilao	Rt 15 Rt 26 to Palomares Dr		x										\$303,000	1	0	3	2	2	1	0	CR-00240	GPD memo to DPW 082808	HRN #32
28	Mangilao	Rt 10 Public Health Area between Tangerine Ln and Chn Kareta										x		\$94,000	2	0	3	0	2	2	0	CR-00240	GPD memo to DPW 082808	GTP 2030 Rehabilitation Improvements
28	Mangilao	Rt 10 UA Video btwn. Chamo Dr & Roberto St										x		\$70,000	2	0	3	0	2	2	0	CR-00240	GPD memo to DPW 082808	GTP 2030 Rehabilitation Improvements
27	Mangilao	Rt 15 / Dairy Rd					x	x					x	\$22,790,000	1	0	3	2	2	0	0		Site Visit 20090301	GTP2030 Rehabilitation Improvements
27	Mangilao	Rt 15 Chada St to Rt 10					x						x	\$1,080,000	1	0	3	2	2	0	0	CR-00240	GPD memo to DPW 082808	HRN #32
27	Mangilao	Rt 15 Palomares Dr to Kinney's Rd					x						x	\$1,785,000	1	0	3	2	2	0	0	CR-00240	GPD memo to DPW 082808	HRN #32
27	Mangilao	Rt 15 Kinney's Rd to Chada St					x							\$2,558,000	1	0	3	2	2	0	0	CR-00240	GPD memo to DPW 082808	HRN #32
26	Mangilao	Rt 15 By Marbo Cave Rd					x	x						\$137,000	1	0	3	1	2	2	0		Site Visit 20090301	GTP 2030 Rehabilitation Improvements
22	Mangilao	Vietnam Veteran (Route 10)		x					x	x		x		\$1,874,000	2	0	3	0	0	0	0		mayor's input to work types	GTP 2030 Rehabilitation Improvements
44	Merizo	Rt 4 Pigua Bridge (temp 1-lane bridge)											x	\$252,000	3	0	3	3	3	2	0	CR-00240	GPD memo to DPW 082808	TTIP Bile/Pigua Bridge Replacement
43	Merizo	Rt 4 Bile Bridge (temp 1-lane bridge)											x	\$303,000	3	0	3	3	3	1	0	CR-00240	GPD memo to DPW 082808	TTIP Bile/Pigua Bridge Replacement
23	Merizo	Rt 4 by the vegetable stand					x							\$73,000	1	0	3	0	2	2	0	CR-00240	GPD memo to DPW 082808	GTP 2030 Rehabilitation Improvements
42	Mongmong-Toto-Maite	Rt 7A / East O'Brien Dr					x							\$278,000	3	0	3	3	2	2	0		MTM Mayor to DPW 20080118	GTP2030 Tier I Roadway Improvements
38	Santa Rita	Rt 12 Near Namu Falls Park		x			x			x	x		x	\$712,000	3	0	3	2	2	1	0		Site Visit 20090301	GTP2030 Rehabilitation Improvements
36	Santa Rita	Rt 17 entire NB Lane		x			x							\$2,410,000	1	3	3	0	2	0	0	CR-00240	GPD memo to DPW 082808	Route 17 project

Candidates for Other Funding Programs																							
Priority	Village	Location	Work Types											Cost	3	5	4	3	2	0	CR-00240	Source	Other Funding Program
			1	2	3	4	5	6	7	8	9	10	11										
			Traffic Safety	Bus Stops	Paving	Pavement Repair	Street Extension / Widening	Lighting	Signage	Drainage	Utilities	Guardrail	Structures and Other										
35	Santa Rita	Rt 12 E of Pale Medina			x							x	\$132,000	3	0	3	0	3	2	0		Site Visit 20090301	GTP2030 Rehabilitation Improvements
32	Santa Rita	Rt 5 Apra Mobil towards Naval Magazine				x	x					x	\$171,000	1	0	3	3	2	2	0	CR-00240	GPD memo to DPW 082808	GTP2030 Tier II Congested-Related Imp
31	Santa Rita	Rt 12	x							x		x	\$7,064,000	3	0	3	0	2	0	0		Site Visit 20090301	GTP2030 Rehabilitation Improvements
22	Santa Rita	Rt 2A SB outer lane				x							\$972,000	1	0	3	0	2	1	0	CR-00240	GPD memo to DPW 082808	HRN #25 or #26
21	Santa Rita	Rt 17 / Cross Island Road Atenta										x	\$1,018,000	1	0	3	0	2	0	0	CR-00557	Public Law 28-68	Route 17 proj GTP 2030 Rehab Imp (shldr)
55	Sinajana	Rt 24A / Pale Kieran Hickey Dr	x	x		x					x	x	\$2,314,000	3	3	3	3	2	0	0	CR-00557	Public Law 28-68	GTP2030 Rehabilitation Improvements
38	Sinajana	Rt 24 / Chn Canton Tutujan		x		x				x			\$1,099,000	3	0	3	3	1	0	0		Site Visit 20090301	GTP2030 Rehabilitation Improvements
40	Talofoto	Rt 4A				x			x	x		x	\$8,244,000	3	0	3	3	2	0	0	CR-00557	Public Law 28-68	GTP2030 Rehabilitation Improvements
47	Tamuning-Tumon-Harmon	Adrian Sanchez St behind McDonald's in Harmon								x			\$61,000	1	3	3	3	2	2	0	CR-00240, CR-00557	GPD memo to DPW 082808, Public Law 28-68	Other project, per site visit
42	Tamuning-Tumon-Harmon	Rt 14 by Duty Free Shoppers					x		x				\$74,000	3	0	3	3	2	2	0	CR-00240	GPD memo to DPW 082808	GTP2030 Rehabilitation Improvements
42	Tamuning-Tumon-Harmon	Rt 14 between Duty Free and Outrigger				x			x				\$124,000	3	0	3	3	2	2	0	CR-00240	GPD memo to DPW 082808	GTP2030 Rehabilitation Improvements
40	Tamuning-Tumon-Harmon	Rt 14 / Chn San Antonio Rd	x					x	x	x			\$1,872,000	3	0	3	3	2	0	0	CR-00649	Mayor Letter to DPW 20090304	GTP2030 Rehabilitation Improvements
36	Tamuning-Tumon-Harmon	Rt 30A / Fahrenheit Ave		x		x			x	x			\$847,000	3	0	3	2	1	1	0	CR-00649	Site Visit 20090301	GTP2030 Rehabilitation Improvements
33	Tamuning-Tumon-Harmon	Rt 14 / Pale San Vitores Rd				x		x	x		x		\$9,251,000	3	0	3	0	3	0	0	CR-00649	Site Visit 20090301	GTP2030 Rehabilitation Improvements
42	Umatac	Rt 4 SB lane dwnhill				x		x	x	x	x		\$1,688,000	3	0	3	3	3	0	0	CR-00240	GPD memo to DPW 082808	GTP2030 Rehabilitation Improvements
42	Yigo	Rt 15 some areas				x		x					\$8,583,000	1	3	3	2	2	0	0	CR-00240	GPD memo to DPW 082808	HRN #32
34	Yona	Rt 17 Entire NB lane				x							\$7,649,000	2	0	3	2	3	0	0	CR-00240	GPD memo to DPW 082808	Route 17 project
30	Yona	Rt 4 NB lane by Rt 17 Intersection towards Chn Semineru				x							\$280,000	2	0	3	0	3	2	0	CR-00240	GPD memo to DPW 082808	Route 17/Route 4 projects
29	Yona	Rt 4 Inner/Outer lane McDonald's Hagatna to Yona Mobil				x					x		\$418,000	2	0	3	0	3	1	0	CR-00240	GPD memo to DPW 082808	GTP2030 Rhab Imp and Tier I Roadway Imp
20	Yona	Rt 4 NB Yona Mobil to McDonalds							x				\$7,000	1	0	3	0	0	3	0	CR-00240	GPD memo to DPW 082808	Sign project
19	Yona	Rt 4							x				\$159,000	1	0	3	0	0	2	0	CR-00240	GPD memo to DPW 082808	GTP 2030 Tier I Improvements

APPENDIX G
Comments from Public Meetings



Agat 9/3/09
QUESTIONS & COMMENTS

VILLAGE STREETS MEETING
September 1, 2, & 3, 2009

NAME: Fred Cruz
TEL. NO: 565-4091

VILLAGE: AGAT
EMAIL:

QUESTIONS & COMMENTS:

- I want to know the quality of job being planned.
- I'd like to see side walks inside Agat village.
- I hope no cost cutting ^{money} on materials will jeopardize the safety of Guam's population on public roads.
- I hope all problematic areas are addressed properly with care.
- I hope the Highway will improve everything in the near future.

If you have any further questions or concerns, please email helpdesk@guamtransportationprogram.com

9/3/09



QUESTIONS & COMMENTS

VILLAGE STREETS MEETING
September 1, 2, & 3, 2009

NAME: Elsie C. GINES
TEL. NO: 969-7020

VILLAGE: Agat
EMAIL: elsiecgins@yahoo.com

QUESTIONS & COMMENTS:

ON Tun Ramon Cheli' Rd, I would also like to request for drainage & also traffic safety. Across my road is a bus shelter and a deadly curve @ the corner coming from Umatac heading North to Agat.



QUESTIONS & COMMENTS

VILLAGE STREETS MEETING
September 1, 2, & 3, 2009

NAME: David Lotz
TEL. NO: 653-2897

VILLAGE: Yigo
EMAIL: davelotz@ite.net

QUESTIONS & COMMENTS:

1. Move the local road from Chelal Lajuka to Andy South
2. ~~Send me your documents~~

If you have any further questions or concerns, please email helpdesk@guamtransportationprogram.com



QUESTIONS & COMMENTS

VILLAGE STREETS MEETING
September 1, 2, & 3, 2009

NAME: PASCUAL T. ARTERO
TEL. NO: 632-3472

VILLAGE: Deleda
EMAIL: marilen@ite.net
marileneite.net

QUESTIONS & COMMENTS:

Mr Perez, several months back you mentioned that your office is working on the MOA between GOV GUAM and Air Force on Route 3A. I greatly appreciated it if you can give me a status on the MOA.

Also thank you for getting the potholes on route 3A patched. But unfortunately since we had a lot of rain recently, there are new potholes. Once again I request your assistance on getting the new potholes patched.

~~Sincerely~~ Sincerely
David Artero



QUESTIONS & COMMENTS

VILLAGE STREETS MEETING
September 1, 2, & 3, 2009

NAME: Johanes Temensil
TEL. NO: CEL: 456-1768

VILLAGE: DEDEDO
EMAIL: jtemensil@gmail.com (or) hanes_temensil@yahoo.com

QUESTIONS & COMMENTS:

o INTERESTED IN SORT (ELECTRONIC) COPY OF THE GUAM HIGHWAY IMPROVEMENT PROGRAM AS IS BEING PRESENTED AT THE VILLAGE MAYOR'S COMMUNITY CENTERS.
o THERE'S A LARGE INT'L BANKING GROUP VERY INT'L FROM CHINA THAT'S VERY INTERESTED IN FINANCING THE HIGHWAY IMPROVEMENT OR PART OF ON BOOT BASIS. IF YOU COULD LET OR DIRECT ME TO WHOM I CAN CONTACT REGARDING THIS PROPOSAL I'D VERY MUCH APPRECIATE IT

[Signature] 09/10/09
DEDEDO COMMUNITY CENTER 7:00 PM

If you have any further questions or concerns, please email helpdesk@guamtransportationprogram.com



QUESTIONS & COMMENTS

VILLAGE STREETS MEETING
September 1, 2, & 3, 2009

NAME: VINANCIO C. ATALAY
TEL. NO: 632-6916

VILLAGE: MANGILAO
EMAIL: _____

QUESTIONS & COMMENTS:

Need hard copy about the Village Streets.

P.O. Box 2167
Hagatna, Guam



QUESTIONS & COMMENTS

VILLAGE STREETS MEETING
September 1, 2, & 3, 2009

NAME: BEVERLY LOTZ
TEL. NO: 653-2897

VILLAGE: TiGO
EMAIL: bevlotz@hotmail.com

QUESTIONS & COMMENTS:

AS VICE-PRESIDENT OF THE PEREZ ACRES HOMEOWNERS ASSOCIATION I AM REGISTERING OUR OBJECTION TO CHALAN LAJUNA AS PART OF THE HAUL ROAD NETWORK. THIS IS A RESIDENTIAL AREA AND THE HAUL RD WILL BRING BIG TRUCKS VIBRATION NOISE, AIR POLLUTION AND SAFETY HAZZARDS AND TRAFFIC CONGESTION. A VIABLE REASONABLE ALTERNATIVE IS TO USE THE ROAD THROUGH ANDERSEN SOUTH, A 1/2 MILE SOUTH OF CHALAN LAJUNA.

If you have any further questions or concerns, please email helpdesk@guamtransportationprogram.com



QUESTIONS & COMMENTS

VILLAGE STREETS MEETING
September 1, 2, & 3, 2009

NAME: Joseph San Nicolas
TEL. NO: 632-5262, 482-4350
cell

VILLAGE: Dededo
EMAIL: joe-kamudo@yahoo.com

QUESTIONS & COMMENTS:

Request to study the traffic from (St. Paul) South Urodu through to Josem Chong out to Metgat st. to Harmon Loop Road.

A heavy traffic goes through here to by-pass Traffic Light at Harmon Loop and Rt 16 in front of Mae Donald, Harmon Loop Hotel, Bank of Guam



Agat

QUESTIONS & COMMENTS

VILLAGE STREETS MEETING
September 1, 2, & 3, 2009

NAME: Tony Chaco
TEL. NO: 671 565-0093

VILLAGE: Santa Ana (Agat)
EMAIL: Chl. Josen Melagro

QUESTIONS & COMMENTS:

Flooding & Bad Drainage come from hills causing land erosion.
Uphill area has been developed and drainage is mainly overland and flooding creek going by here.

Agat 9/3/09



QUESTIONS & COMMENTS

VILLAGE STREETS MEETING
September 1, 2, & 3, 2009

NAME: Joaquin Quiñones
TEL. NO: 563-5415 on cell 727-5415

VILLAGE: AGAT E. SANTA ANA
EMAIL: _____

QUESTIONS & COMMENTS:

THE existing ROAD AT MY PLACE IS NOT A TRU ROAD.
According to Public Works the tru. ROAD IS BETWEEN MY HOUSE
AND THE HOUSE BEHIND^{ME} MY HOUSE. LOT ~~374~~ 374.

EAST SANTA ANA ST.

7/3/09



QUESTIONS & COMMENTS

VILLAGE STREETS MEETING
September 1, 2, & 3, 2009

NAME: Carol Iseke Ada
TEL. NO: (671) 565-2122

VILLAGE: 650 Santa Rita Guam 9696
EMAIL: crada650@hotmail.com

QUESTIONS & COMMENTS:

Iseke Road (ICE'S Drive)
need to be pave.

If you have any further questions or concerns, please email helpdesk@guamtransportationprogram.com

Agad 9/3/09



QUESTIONS & COMMENTS

VILLAGE STREETS MEETING
September 1, 2, & 3, 2009

NAME: WOODROW CONCEPCION
TEL. NO: 888-5066

VILLAGE: SANTA RITA
EMAIL: WOODROW CONCEPCION@CHUCACH.AK.COM

QUESTIONS & COMMENTS:

THIS IS NOT A VILLAGE QUESTION, THIS IS REGARDING MARINE DRIV
MAJOR FLOODING AT THE POLARIS TRAFFIC, ON HEAVY RAIN, GOING
NORTH. IS THERE ANY MITIGATION PLAN TO RESOLVE THIS PROBLEM.
SOMETIME 8 CARS ARE STRANDED ON 2 NO. LAHE GOING NORTH.
NOTE: ON THE LAST HEAVY RAIN COCONUTS ARE IN THE MIDDLE
OF THE HIGHWAY, DUE TO THE VOLUME OF WATER ON THE ROAD
THIS IS A MAJOR PROBLEM FOR CARS GOING NORTH.



Agat 9/3/09

QUESTIONS & COMMENTS

VILLAGE STREETS MEETING
September 1, 2, & 3, 2009

NAME: Rita D. Blas
TEL. NO: 565-5122

VILLAGE: Santa Rita
EMAIL: ritadblas@guampowerauthority.com

QUESTIONS & COMMENTS:

- ① Felix T. Pangelinan Dr. needs pavement: due to gravel rd has pot holes due to heavy rain. This serves as an access to 4 resident + one is handicap in a wheel chair, Between Osborn + Olivares.
- ② ^{My property} Lot 24-4 has a legal access 20' wide that needs to be opened + paved which currently my access to my home is through a ~~at~~ utility easement road ready to collapse.



Agat 9/3/09

QUESTIONS & COMMENTS

VILLAGE STREETS MEETING
September 1, 2, & 3, 2009

NAME: Rita D. Blas
TEL. NO: 565-5122

VILLAGE: Santa Rita
EMAIL: ritadblas@guampowerauthority.com

QUESTIONS & COMMENTS:

- ① Sgt E. Cruz ST. Connecting w/ Namo Falls Rd (Rights of Way Issues) But GWA claims the right of way which was condemned for sewer easement. This currently is my access + rd is near collapsed. I suggest to verify w/GWA rights of way + confirm if useable as a road.

- ② Pale Eugenio ST Lago also has a drainage problem near Munoz residence which makes the road have sink holes. Railings ^{needed} due to deep drop off. Side of road deep. November 20, 2009
- YSMP - Appendix G
If you have any further questions or concerns, please email helpdesk@guamtransportationprogram.com



Agat

QUESTIONS & COMMENTS

VILLAGE STREETS MEETING
September 1, 2, & 3, 2009

NAME: Josy C. Charfauros
TEL. NO: 482-5190

VILLAGE: AGAT
EMAIL: jcuimitz@yahoo.com

QUESTIONS & COMMENTS:

connect the roads at the end of
Pagachad subdivision to Umang Road end.



QUESTIONS & COMMENTS

VILLAGE STREETS MEETING
September 1, 2, & 3, 2009

NAME: JAY McDONALD
TEL. NO: 727-3406, 565-3406

VILLAGE: AGAT
EMAIL: jjm@netpci.com


QUESTIONS & COMMENTS:

- ~~CH~~ CAN JOSEN MILANOS
 - MINOR PAVEMENT REPAIR
 - LIGHTING - ON & OFF
 - SIGNS
 - * - DRAINAGE - INADEQUATE
 - GUARDRAIL - AT ENTRANCE - STONROCK NEEDS REPAIR

APPENDIX H

Public Hearing and Master Plan Processing Documents

This page intentionally left blank.



House reprograms \$1M for
Tinian public offices **COMM** Page 12

Dell's Streak readies for
battle with iPad **BUSINESS** Page 13



Marianas Variety

The Local & Regional Newspaper

Guam
Edition

Vol. 65 No. 107

©2010 Marianas Variety

Thursday • May 27, 2010

www.mvguam.com 75¢

Top choice has poor record

GDOE's selected agent failed to improve VI education agency's finances

By Mir-Vic Cagunangan
mirvic@mvguam.com
and Theresa Hart
theresa@mvguam.com
Variety News Staff

IF THE poor fiscal records of the U.S. Virgin Islands Department of Education

were to be used as the reference for its performance quality, then Alvarez & Marsal Public Services may not likely get the U.S. Department of Education's stamp of approval as the third

party financial manager for Guam's education agency.

Alvarez & Marsal is currently managing the financial affairs of U.S. Virgin Island's education agency, which according

to the USDOE inspector general's alert memorandum, is at risk of losing its \$82.2 million grant under the American Recovery and Reinvestment Act because it "lacks a cred-

PHOTO continued on page 4

Tree-planting caps
GTA's phonebook
recycling project



Page 2

'Idol' finale is a
Blowersox lovefest



Page 22

Reserves dominate
Lakers as Suns win



Page 29

Village streets master plan to cost \$609M

By Zita T. Torres
zita@mvguam.com
Variety News Staff

THE village streets master plan that requires the repair and upgrade of village roads will cost \$609 million, according to the Department of Public Works' consultant.

The consultant, Parsons Transportation Group, presented the plan during a village meeting at the Sinajana Community Center on Tuesday night.

Parsons representative Leslie Lohrke explained that the village street plan identifies the deficiencies in the village

PHOTO continued on page 2



Cedros-Chalan Pago mayor Jerry Gogus points to a road on a map of his village during a village street meeting Tuesday night at the Sinajana Community Center. Looking on is Monica Guzman, of Geolada Group, and Sinajana mayor Roka Bla.

65-year-old woman sues GPD

By Jennifer Hunter Gassick
jgassick@mvguam.com
Variety News Staff

SIXTY-FIVE-year-old woman has filed a civil action against the Guam Police Department, alleging that several officers who have interacted with her as a woman, "harassed and verbally abused her, leading her to suffer a traumatic brain injury."

the lawsuit in federal court on Tuesday in connection with the incident that occurred in 2005. Named defendants in the lawsuit, besides the Government of Guam, were police officers Beany L. Babayan, Carlo E. Reyes, Kenneth C. Salapala, Joseph B. Tardone, and one "John Doe."

the incident pursuant to the Government Claims Act. The lawsuit general was a letter to the Attorney General in January during which the plaintiff sought a \$500,000 award in damages, the maximum amount allowed by the act.

Jury trial


Requesting a jury trial, the plaintiff is seeking to recover damages to be proven at trial.

She is requesting a jury trial against the defendants whom she accused of conspiracy, invasion of privacy, battery, assault, neglect, false arrest, false imprisonment, and unjust enrichment.

"This lawsuit has nothing to do with the Guam Police Department," said the plaintiff.

PHOTO continued on page 4

Listen To the
MEGA
REPORT



MY News on air:
7:00am, 8:00am, 12:30pm,
1:00pm, 5:00pm
on KTGB 101.9FM
Guam's #1 Filipino & IEP40 Music Station

THE BEST PREPAID DEAL IN GUAM


SUPERCHARGED

STARTING AT \$11 (120 cc) \$25 (150 cc) \$40 (200 cc)

LOAD LOW

10 YEARS OF GREAT

Guam needs its own sustainability plan



Robert Underwood

By Tiffany Susela
tsusela@irvguam.com
Variety News Staff

WHILE the Guam community has embraced the idea of going green, University of Guam president Dr. Robert Underwood said island residents need to change the way sustainability is approached if they are serious about ensuring the island's natural resources last for future generations.

"If we try to model after U.S. practices, it's irrelevant because we're a small island," said

Underwood during yesterday's Chamber of Commerce meeting. "We're going to come up short."

Underwood told the island's business community that unique models of sustainability development and analysis or smaller versions of mainland practices are needed if Guam is going to make sure future generations will not run out of valuable natural resources.

Instead of adopting sustainability models from larger cities in the mainland United States or even internationally, Underwood advocated for what he called "small island sustainability."

Underwood spoke to the Guam Chamber of Commerce yesterday to update members on the university's sustainability initiatives.

While UCG's Center for Island Sustainability mainly focuses on ways UCG can save energy, Underwood said a major goal for the center is to work with the island community and develop solutions to the Guam's environmental issues.

Underwood said Guam's environmental assets will experience tremendous stress as a result of the military buildup and various global trends. The estimated 25 percent increase in population expected to take place over the coming years will have a significant effect on the way of life on Guam, he said.

"There will be tremendous stress on the environment," Underwood said.

Underwood stressed the impor-

tance for the island's public and private sectors to work together to create a sustainability plan for the island. "Nothing can work without collaboration," he said.

Underwood said sustainability should be a priority for the island over the next few years. Guam should take advantage of the fact that funding for green technology initiatives is available.

Underwood said the Center for Island Sustainability received a total of \$2.87 million in federal funds for sustainability research and initiatives.

"Sustainability is a difficult and elusive concept," said Underwood. "But this is the decade of decision. What we decide will affect the island for the next two decades."

C&C: Lujan's suit a diversionary ploy

By Jennifer Taylor Conick
jconick@irvguam.com
Variety News Staff

THE Calvo and Clark law office said yesterday the lawsuit filed by David Lujan was an attempt to divert attention from the civil action the firm filed last month against the attorney for recovery of legal fees.

"David Lujan's suit against Calvo and Clark is without merit and a transparent attempt to deflect attention from the lawsuit that

Calvo and Clark filed against Mr. Lujan in California in April because he had failed to pay his legal bills," said William

Hebert, a partner in Calvo & Clark's San Francisco office.

The conflict arose from the firm's representation of Lujan in a central California District Court case where Lujan's former client, Junior Larry Hillbloom sued Lujan and two others seeking to recover millions in fees he alleged the group obtained illegally.

Hillbloom alleged that Lujan conspired with his co-counsel and the trustee of Hillbloom's trusts to fraudulently increase their fees from 38 percent to 56 percent in the recovery due Hillbloom from the estate of his father, DPHL cofounder Larry Hillbloom.


"We were representing Mr. Lujan in a complex and high-stakes case in which one of his former clients alleged in a California federal court that Mr. Lujan owed him fees of millions of dollars," said Hebert. "After many months of hard-fought litigation, we were able to get Mr. Lujan dismissed from the California case, which we understood was Mr. Lujan's primary goal when he hired us."

Lujan claimed that Calvo and Clark did not file any answer to Hillbloom's complaint and they did not conduct any formal discovery. Lujan says that he was dismissed as a defendant on jurisdictional grounds.

"It's disappointing to us that David, who as an experienced trial lawyer knows how difficult the challenge was and how much we were able to accomplish on his behalf, would fail to pay his bill," said Edward Calvo, a partner in the firm's Guam office.

"David was closely involved in the case at all times and received regular monthly bills that reflected the work we were doing on the case," he added.

Lujan's total bill owed to Calvo and Clark for the California, Hawaii, and Guam actions total \$1,230,621, and he said he has so far paid \$326,180.



These displays were part of a meeting at the Sinajana Community Center Tuesday night on the village street master plan that the Department of Public Works and Forestry Transportation Group are finalizing. (Photo by Variety)

Village...

(continued from page 1)

streets, prioritizes them and allows a cost assessment of those deficiencies.

Aside from filling potholes and paving dirt roads, the plan also includes guard railing projects, improved drainage to prevent flooding, and bus stops.

Lahnelt said the village

streets that are in need of repair will be listed according to the project cost and funding availability. "Our effort was not to get all the villages to a level playing field, but to look at the most serious deficiencies and identify them and get a cost associated with them," she said.

Mayor Council vice president and Sinajana vice mayor Rob Hoffman said it's a step in the right direction for the

villages. "It addresses everybody's concerns. The thing is they have to identify easements and other areas," he said.

Once the public comments have been collected, they will be compiled into a report that will be submitted to the Bureau of Statistics and Planning, which in turn will hand over the village street master plan to the Guam Legislature.

**Village Streets Master Plan
Public Hearing Meeting Notes
Tuesday May 25, 2010
Sinajana Community Center
6:00pm- 8:00pm**

- Welcome Remarks- Clifford Guzman
- Opening Remarks- Evangeline “Vangie” Lujan (Bureau of Statistics & Plans)
- Introduction- Jesse Garcia (Department of Public Works)
- Village Streets Presentation- Leslie Lahndt (Parsons Transportation Group)
 - Process of Village Streets Master Plan
 - GTP 2030 line item for village streets was based on rudimentary estimates for re-surfacing only. It outlined major roadway improvements
 - Territorial Transportation Improvement Program- ongoing Guam Transportation Program has back log of some projects & ongoing standard needs
 - TTIP has line item for Village Streets
 - Took line item & doing studies to create a report which clearly identifies needs & costs to produce a document to get funding.
 - Information was evaluated and prioritized, then was turned into Master Plan
 - Document will be finalized & turned into report to get funding
 - Not looking at routed roads, only village streets
 - Safety & hazard elimination = top priority
 - Effort collaborated by FHWA, DPW, village mayors, consulting teams, elected officials, residents, and budget guide for 2006
 - Methodology to start with village map book, provided by Bureau of Statistics, and get general network of roads looking at—
 - brought team of 3 or 4 on island
 - met with mayors
 - conducted site visits
 - primary focus of gathering info
 - info was classified into work types, then developed evaluation criteria-safety being 1st importance
 - Did more detailed line item than previous line item in 2030 GTP
 - Listed work types
 - Drainage needs were moved into Storm Water Drainage Master Plan (1st draft is up for internal review)
 - Cost of project is not a factor was listed as lowest priority
 - Checked into accident data
 - Schedule—we are in the 2nd quarter of 2010
 - Physically completed report last fall
 - \$50 million in 2006 for Village Streets, all was used, and still there was remaining need
 - Result of study done with all work types grew figure to \$609 million
- Acknowledgment of Mayors Roke Blas & Jesse Gogue

**Village Streets Master Plan
Public Hearing Meeting Notes
Tuesday May 25, 2010
Sinajana Community Center
6:00pm- 8:00pm**

- Comments/Concerns:
 - (Unknown attendee) – Concerned with the Merizo runoff. Coral Road needs paving. She says she drives the southern road daily just to see what areas need improvement.
 - She also gave a scenario: There's a new house and a "street" is created. But the street has been given no name. DPW says there is no record of the "street" and that it is the Mayor's Office who is responsible for properly naming the street. She is wondering whose fault it really is for a street that is not legally named yet.
 - Guyinero Road in Yigo; coral road needs blacktop paving. It's a high traffic area. She brought this up because during the presentation, the speaker stated that one of the main factors in determining which roads get worked on first was "whether or not it's a high traffic area".
 - Concerned the tiny streets will not get paved because the program might run out of money!

- Attendees:

(name& title)	(organization)	(address)	(contact number)
1. Paxton-Realtor	P.O.Box 6900	Tamuning GU 96931	Tel: 687-6900
2. Vicente C. Santos	Sinajana		
3. Nicole Santos	Senator Tom Ada's Office	Hagtana-473-3301	
4. Jimmy Roland	159 Leon Guerrero Dr.	Tumon- 988-4556	
5. John Mark Joseph	GHRO-490 Chalan Palosyo	-475-6295	
6. Mayor Jesse C.Gogue	Ordot/Chalan Pago-171 Dero Rd.	Ordot-472-8302/3	
7. Mayor Roke B.Blas	Sinajana-113 Felisu Ct.	Sinajana 96910-4726626/7	
8. Paul Wolf	PB/DPW-646-6872		
9. Sam Tso	PB/DPW		
10. Evangeline Lujan	BSP (representing Tony Lamorena)		
11. Ben C. Pablo	Bank of Guam- P.O.Box BW Hagatna,	GU 96932-687-3117/472-5300	
12. Anthony Limtiaco	Resident-Box 3493 Hagatna,	GU 472-8333	
13. Bob Hoffman	Sinajana- POB 786-898-8142		

WELCOME

VILLAGE STREETS MASTER PLAN

Public Hearing
May 25, 2010



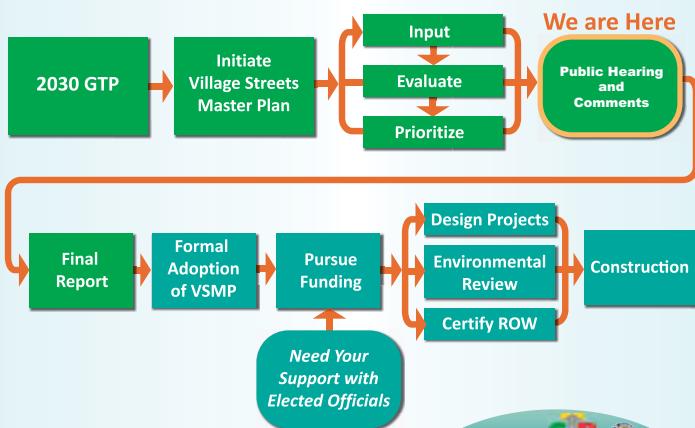
2030 GTP

- Identified improvements on major roads
 - Haul Road Network
 - Territorial Transportation Improvement Program (TTIP)
 - Intersection Improvements
 - Transit Improvements



VILLAGE STREETS MASTER PLAN

The Process



VILLAGE STREETS MASTER PLAN

Village Streets Needs

- Identified by Mayors in response to 2030 GTP
- Not on routed roads, but on
 - Arterials,
 - Collectors
 - Local roads
- Proceed on as-needed basis, as funding is available
- Safety and hazard elimination



VILLAGE STREETS MASTER PLAN

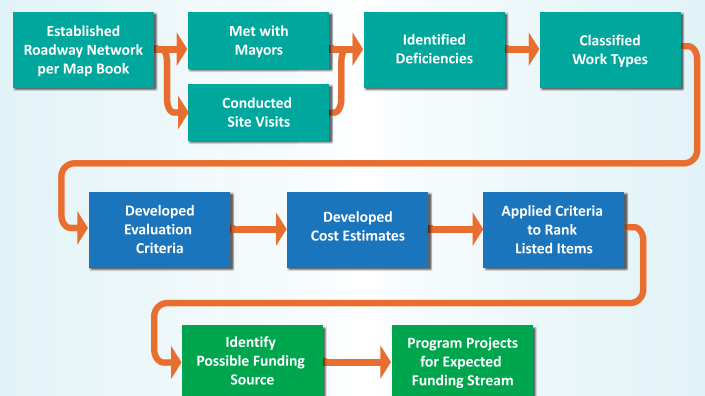
Collaboration

- Federal Highway Administration (FHWA)
- Guam Department of Public Works (DPW)
- Village Mayors
- Consulting Team
- Elected officials
- Residents
- Other stakeholders
- Budget Act for 2006



VILLAGE STREETS MASTER PLAN

Methodology



VILLAGE STREETS MASTER PLAN

Work Types

Traffic Safety



Ocean Summit Drive, Pitti - Safety issues with steep shoulder drop-offs.

Paving




Kayen Maipo, Yigo - Existing unpaved street.

Pavement Repair/ Potholes



Dero Road, CPO - Pavement failure.

Street Extension/ Widening



Manderine Lane, Manglao - Narrow roadway with flooding issues.

Lighting



Chalan Lemai, Yigo - Lighting needed.


Signage



Route 4, Merizo - Missing and old signs.

Work Types

Drainage




Benny Espinosa Avenue, Merizo - Drainage and erosion of roadway.

Utilities



Chalan Jesus R. Quinene, Merizo - Utility pole in clear zone.

Guardrail



Route 12, Santa Rita - Erosion of slope and guardrail.

Bus Stops



Kalochal Road, Asan-Maina - School bus stop.

Structures and Other



Benny Espinosa Avenue, Merizo - Old bridge with erosion problems.



Assumption Drive, Pitti - May need culvert structure.

Evaluation Criteria

PRIORITY	CRITERIA	HIGHEST IMPORTANCE (X3)	MEDIUM IMPORTANCE (X2)	IMPORTANT (X1)	NOT APPLICABLE (X0)
5	Public Health & Safety	Alleviates existing hazards	Alleviates potential hazards	Maintains health and/or safety	Benefits not identified
5	Law and Court Mandates	In Budget Act for 2006	In written agreement with federal agency	In written agreement with local agency	Not in written agreements
4	Population Served	Arterial	Collector or connects land grant area	Local road	Functions as private road
3	Traffic Congestion	Improves severe congestion	Improves expected future congestion	Improves expected future moderate congestion	No congestion expected
2	Preservation of Existing Infrastructure	Saves structural integrity of existing or repairs significant deterioration	Repairs systems important to operation	Improves appearance or defers future expenditure	No infrastructure investment made yet
1	Cost	Under \$50,000	\$50,000 to \$300,000	\$300,000 to \$1M	Over \$1M
-50	Right of Way	Requires significant new R/W	May require new R/W	Requires temporary construction easements	All R/W is available now


Evaluation Criteria

CRITERIA	DESCRIPTION
Public Health & Safety (5)	Where inadequate drainage, sight distance, pavement sections, etc. have made roadways less safe, and improvements are necessary, projects are rated high. Roadways with higher crash occurrences, if known, are rated higher than other roads. Bus shelters and replacement of missing regulatory signs are rated medium importance at least.
Law and Court Mandates (5)	Roads listed in Budget Act for 2006 are assigned the highest value. Roads not listed in the Budget Act are assigned a value of 0. No other written agreements have been identified.
Population Served (4)	Roads are classified based on visual assessment of aerial photographs.
Traffic Congestion (3)	Roads at locations with significant traffic congestion reported are rated as highest importance. Information from site visits was used to assign intermediate ratings. Otherwise, no existing or future traffic congestion is expected.

Evaluation Criteria

CRITERIA (cont.)	DESCRIPTION (cont.)
Preservation of Existing Infrastructure (2)	Roads with the worst pavement condition where significant capital investment has already been made (assessed on the basis of visible features) are rated the highest. Roads in fair and good condition score fewer points. Unnamed and/or unpaved roads are rated as "Not Applicable."
Cost (1)	Lower cost projects are rated higher on the premise that more projects benefitting a wider cross-section of residents could be completed for limited funds.
Right of Way (-50)	Roads identified as having Right of Way issues are assigned negative values to ensure they fall to the bottom of the priority ranking at this time, since right of way cannot be purchased. Intermediate ratings are not known at this time.

Schedule



Cost

Budget Act for 2006 Estimate	\$50 Million
2030 GTP Working Estimate – Resurfacing Only	\$262 Million
Total Cost of Program in Village Streets Master Plan – All Work Types	\$609 Million

Information

For information or comments following tonight's meeting...

- ➔ **Website:**
www.guamtransportationprogram.com
- ➔ **Your Mayor's office**
- ➔ **DPW Email**
highways@dpw.guam.gov
- ➔ **Galaide Group Phone 646-3448**
email
helpdesk@guamtransportationprogram.com

Niemasz, Gene

From: Monica Guzman [monicaguzman@galaidegroup.com]
Sent: Monday, May 24, 2010 7:19 PM
To: Lahndt, Leslie; Richelle Takara; Joaquin Blaz; Cliff; Niemasz, Gene
Cc: Paulina Galaide Galaide; Mark Umagat; Carl Gumataotao; Branfan; Angela Leon Guerrero
Subject: Village Streets Public Hearing

Here is agenda for Public Meeting

6:00 p.m.

Open by Tony Lamorena, Director, Bureau of Statistics and Plans Welcome Remarks, Jesse J. Garcia, Acting Director, Department of Public Works Presentation by Leslie Lahndt, Project Lead, Village Streets Master Plan, Parsons Transportation Comment Period - at this point, Leslie will ask audience to go to specific table to log in their concerns

There will be all the Village Street maps set up by Northern, Central and Southern areas. A Galaide Staff will be at each table to ensure that comments are written down and they will take notes.

Leslie will handle Northern Table

Monica to handle Central Table

If possible, Gene N. to handle Southern Table.

If question cannot be answered, then Galaide staff will ensure that question is written, along with contact numbers so answers can be given later.

Galaide will have sign in sheet, recorder, comment cards, all village maps, easels, drinks and light refreshments. A PA system will also be provided by the Mayor's Office. We will be there at 4:30 to begin set- up.

We hope to finish no later than 8pm!

If I missed anything, then please chime in....

Monica Guzman

monicaguzman@galaidegroup.com

UOG student joins coral reef program


(UOG) — University of Guam student Francisco "Kiko" Palacios, a communication major with a public relations concentration, has been accepted to the CNMI's 2010 Coral Reef Summer Internship.

The internship revolves around a variety of coastal environmental protection and measurement activities including: static monitoring, working with CNMI global information system programs, community outreach, collaborating with island fisheries, enforcing environmental rules and regulations, and helping to keep CNMI's waters clean.

"I applied for the CRI because it's a great opportu-

nity to enhance and develop my knowledge about certain aspects of the environment. It also allows me to get more people involved in caring for our environment," Palacios said. "I will try to seek the most effective ways to increase the involvement of people who will act to improve and maintain our environment's health."

The internship coincides with Palacios's involvement with the UOG Green Initiative. As a UOG Green intern, he actively participates in efforts focused on sustaining the island's environment and strives to influence simple positive environmental behavior change in the community.



Francisco Palacios

8 complete social work program



Pictured back row from left: Anastacia Mesa, Marlene Ongesii, Hope Pangeleon, Rosario Sanchez, Katrina, Cvita Paraz, and Sr. Constanza Gamatin; Front row from left: Amy Sue Santos, Rochelle Diego. Photo courtesy of UOG.

(UOG) — Eight graduate students will be the first to receive their Master of Social Work degrees during the University of Guam's commencement ceremonies at the UOG Field House which begin at 2 p.m. on May 30.

"This is a collective achievement by the students, the University, the Division of Social Work, and our public and private community partners," said Gerhard Schwab, professor of Social Work at UOG.

"Guam's public and private social service organizations need well-prepared professionals who understand and know how to address complex social problems within Guam's unique cultural, economic, and political environments," added Schwab.

During their graduate education at the University of Guam, all Master of Social Work students engaged in partnerships with governmental and non-profit organizations to research specific local social problems. Student research included the areas of family

caregiving and the long term care of elderly people, prevention and treatment of diabetes, rehabilitation of status offenders and delinquent young people, strengthening of families, and professional development of social workers.

"I would like to see the child serving agencies close the service delivery gaps in the areas of juvenile delinquency, child protective services, education and children's mental health," said one of the cohort graduates Cvita Paraz.

"The Department of Youth Affairs has become the 'de facto' residential placement for some children that lack services in mental health and home placement. Let us work together to prevent issues from happening in order to move our community forward," she added.

Soon-to-be Master of Social Work graduate Anastacia Mesa sees both challenges and opportunities in the future. "I have been employed at the Family Caregiver Support Program for four years now and I have seen that the need for assistance

to families who care for their elderly at home is growing," she said.

Mardene Ongesii advises others who may be considering a career in social work to pursue their goals. "It is a great personal investment and there is little to lose and so much to gain," she said. "However, you must find a positive outlet to de-stress! The road will be long and rough as you try and balance your work, family, personal and school life. You will be pushed to your limits and may feel the urge to throw in the towel. Just hang in there and know that there is a bright light at the end of the tunnel. Always know that you will have supportive friends, colleagues, professors, and family to help support you when the road gets bumpy."

"The initial assessment of this first cohort of social work graduate students is very promising and leads the University of Guam to now take the next step in addressing professional social work accreditation issues for this degree program," said Schwab.

Bordallo meets with Don Cheadle



Photo courtesy of the Office of the Guam Delegate


Congresswoman Madeline Bordallo, left, poses with actor Don Cheadle who visited Capital Hill to advocate a stronger U.S. involvement in global natural resource and biodiversity conservation.

(OFFICE of the Guam delegate) — Congresswoman Madeline Z. Bordallo recently met with Oscar nominated actor Don Cheadle and the Pew Environment Group at her office in the Cannon House Office Building.

Don was on Capital Hill to talk to the Congresswoman about his work in international conservation work and to advocate a stronger U.S. involvement in global natural resource and biodiversity conservation.


Don Cheadle was nominated for an Oscar for his portrayal of Paul Rusesabagina in the 2004 movie Hotel Rwanda. He has also starred in the film Iron Man 2, Ocean's Thirteen, Crash, and many others.

"Celebrities help to call attention to important issues and I appreciate Don Cheadle's support of our committee's efforts to pass conservation and wildlife protection legislation in Congress and to promote international conservation," Bordallo said.



Felix B. Camacho
Governor
Michael H. Cruz, M.D.
Lt. Governor

Andrew Leon Guerrero
Director
Jesse G. Garcia
Deputy Director



NOTICE OF PUBLIC HEARING

VILLAGE STREETS MASTER PLAN

In accordance with the requirements 5 GCA§1205 of the Guam Code, the Bureau of Statistics and Plans (BOSP), the Department of Public Works (DPW) and the Federal Highway Administration (FHWA) will be conducting a Public Hearing on the Village Streets Master Plan on:

Tuesday, May 25, 2010
Sinajana Mayor's Office
6:00 p.m.

The public is cordially invited to attend and provide comment on the Master Plan and its various components. The DPW and its consultants will be on hand to discuss the vision, process and details of the planning effort.

For more information contact:
Department of Public Affairs
Guam Environmental Program
Innovation Center
848-2682 or email at:
highway@dpw.guam.gov
DPW website: www.dpw.guam.gov
DPW website: www.dpw.guam.gov



Felix P. Camacho
Governor
Michael W. Cruz, M.D.
Lt. Governor

Andrew Leon Guerrero
Director
Jesse G. Garcia
Deputy Director



NOTICE OF PUBLIC HEARING

VILLAGE STREETS MASTER PLAN

In accordance with the requirements 5 GCA§1205 of the Guam Code, the Bureau of Statistics and Plans (BOSP), the Department of Public Works (DPW) and the Federal Highway Administration (FHWA) will be conducting a Public Hearing on the Village Streets Master Plan on:

Tuesday, May 25, 2010
Sinajana Mayor's Office
6:00p.m.

The public is cordially invited to attend and provide comment on the Master Plan and its various components. The DPW and its consultants will be on hand to discuss the vision, process and details of the planning effort.

For more information contact:

Division of Highways
Department of Public Works
646-3452 or email at:
highways@dpw.guam.gov

Submit feedback on Village Streets Master Plan

Posted: May 15, 2010 1:56 PM

Updated: May 15, 2010 1:56 PM

by [Michele Catahay](#)

Guam - The Bureau of Statistics & Plans, the Department of Public Works and the Federal Highway Administration will be conducting a public hearing on the Village Streets Master Plan. The hearing will be conducted on May 25 at 6pm at the Sinajana Mayor's Office.


Residents are asked to attend and provide comment on the master plan. DPW and its consultants will be on-hand to discuss the vision, process and details of the planning effort.





The Honorable
Felix P. Camacho
Governor

The Honorable
Michael W. Cruz, M.D.
Lieutenant Governor



May 14, 2010

FOR IMMEDIATE RELEASE

Public Hearing Notice VILLAGE STREETS MASTER PLAN

Hagatna, Guam: In accordance with the requirements 5 GCA§1205 of the Guam Code, the Bureau of Statistics and Plans (BOSP), the Department of Public Works (DPW) and the Federal Highway Administration (FHWA) will be conducting a Public Hearing on the Village Streets Master Plan.

The public hearing will be conducted on **Tuesday, May 25 at 6:00pm** at the **Sinajana Mayor's Office**.

The public is cordially invited to attend and provide comment on the Master Plan and its various components. The DPW and its consultants will be on hand to discuss the vision, process and details of the planning effort.

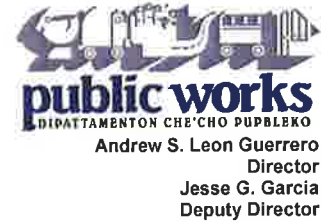
For more information contact:

Division of Highways
Department of Public Works
649 3121 or email at: [highways @dpw.guam.gov](mailto:highways@dpw.guam.gov)



The Honorable
Felix P. Camacho
Governor

The Honorable
Michael W. Cruz, M.D.
Lieutenant Governor



May 12, 2010

Mr. Alberto A. Lamorena V
Director Bureau of Statistics and Plans
P.O. Box 2950
Hagatna, Guam 96932

Re: Village Streets Master Plan (VSMP) Comments

Dear Mr. Lamorena:

We are in receipt of your Memorandum providing a summary of the intent of VSMP and providing three comments from the Department of Land Management (DLM) and nine comments from the Bureau of Statistics and Plans (BSP). The following are our responses to those comments.

DLM COMMENTS AND RESPONSES:

Comment 1

The village mayors should consider the possibility of the military's potential use of side streets within their villages in order to bypass the heavy traffic volume from major roads. This will cause heavy traffic within the internal village streets.

Response

The impact of military traffic or increased traffic due to military buildup was not examined as part of the VSMP, but as a separate larger effort that resulted in the JGPO DEIS that was recently published for public comment. The VSMP intent, as you summarize in your memo, was focused on safety improvements, paving of unpaved roads, pavement resurfacing and drainage improvements on village streets. The Mayors were in support of the VSMP and were met with several times for their input, and have signed off on the final VSMP.

Comment 2

Look into the possibility of relocating bus stops within the village that are situated within private properties.

Response

Bus stops were one of the items examined in the VSMP and several bus stops are listed in the VSMP as being needed or relocated. A bus stop on private property may have been one of the reasons behind a Mayor requesting relocation of a particular bus stop.

Comment 3

Look into installing proper lighting and guardrails for the safety of the community.

Response

Lighting and guardrails were two specific items examined in the VSMP and several locations are listed as needing lighting and guardrails.

BSP COMMENTS AND RESPONSES:

Comment 1

A certification letter or form from DPW was not included. This form would certify that DPW concurs and approves the document as presented for review.

Response

Please use this letter as certification that DPW concurs and approves the VSMP that was provided to you.

Comment 2

It should be noted that based on the proposed VSMP as submitted, the village streets needs were identified in the GTP 2030 process, from Legislation and through meetings with village mayors. We understand that on August 16, 2009, the 2030 GTP was adopted following Legislative inaction. DPW should review the list to ensure traffic studies are completed for areas where work force housing and other industrial uses are proposed.

Response

Work force housing and other industrial uses impacts were examined in the JGPO DEIS, and was not part of the intent of the VSMP. As previously stated, the VSMP intent was focused on safety improvements, paving of unpaved roads, pavement resurfacing and drainage improvements on village streets.

Comment 3

Because the major routes are under construction and with the increase of traffic on those routes, has the VSMP determined if certain village streets will be used by the public as alternative routes? The need to improve alternate routes within village streets must be evaluated.

Response

The VSMP is a planning/programming document to establish the overall need for improvements to the village streets. As funding is secured and specific projects are developed, localized traffic impacts can be evaluated. Thus, impacts to village streets due to on-going construction on the routed roads, or any aspect of the military buildup was beyond the scope of the VSMP. All roads that were identified as being impacted due to any aspect of the military buildup, including construction are listed in the JGPO DEIS and in the 2030 GTP.

Comment 4

Since this is a request for comments on the development of the VSMP, a federal consistency determination is not required at this time. However, before any actual construction begins, a federal consistency determination will have to be filed with the GSMP and go through the required permitting approval process when applying for federal licenses or permits.

Response

We agree. Every project DPW develops, either internally or through consultants, requests a federal consistency determination through the coastal management program of BSP and obtains a Coastal Zone Management Permit (CZMP) before construction.

Comment 5

As quoted in your plan the authors of this plan utilized information from the 2008 Guam Mapbook published by the Bureau. The Bureau conducted an update of the streets GIS database. The collection was done partly for DPW's Office of Highway Planning which requested assistance when they lost their streets maps database when their computer crashed. Page 5 paragraph 2 of the plan notes that "in addition, many new streets were identified by the new mayors that are not yet included in the Mapbook, but they have been included in the VSMP." The Bureau would like that list of streets and any associated maps.

Response

A listing of every street identified in each village can be found in the VSMP following Page 20. These listings contain all streets that could be identified, either from the map book or from the Mayors. Column three of these tables identifies the location in the map book for a particular street. No new maps were produced for the VSMP and the finalized information was not compared against existing mapping to ascertain which streets were not contained in the existing maps.

Comment 6

With regards to the streets mapping, what is the Scope of Work of the Parsons Transportation Group and its subcontractors? Does it include any geocoding, maintenance and upkeep of the streets GIS data layers and policies for the distribution to agencies? The Bureau has invested a significant amount of its staff resources to update the streets Geographic Information Systems data layer. This data layer we provided to DPW for its projects. At this time the Bureau wants to know if it can expect updates from DPW or should the Bureau continue the updates? Though we feel it is DPW's mandate to do so and provide it to the other Government of Guam agencies.

Response

The scope of work for the VSMP did not include any GIS efforts. However, a GIS database is being assembled for DPW, under a separate work order that includes roadway and other related information. As this comment and response has no direct bearing on the VSMP, I would like to continue this discussion with you separate from this correspondence. I will contact you to make arrangements for this discussion.

Comment 7

With the impending military buildup on Guam, major construction will begin that will bring in many temporary alien workers. The travel route and mode to and from the project site transporting these temporary workers will not only impact traffic on the main routes but also within the internal village streets. Depending on the size of the workers that will be transported, they can be bused to and from the project site to alleviate traffic.

Response

Work force housing and other industrial uses as well as travel of workers to and from worksites to housing impacts were examined in the JGPO DEIS, and were not part of the intent of the VSMP.

Comment 8

From verbal discussions with GEPA staff, they commented that during the improvement of village roads, storm water management should be addressed.

Response

Storm water issues were one of the criteria used to establish need in the VSMP and several locations are identified specifically for storm water improvements. Additionally, under a separate work order effort a Transportation Storm Water Drainage Design Manual and a Storm Water Drainage Master Plan are being finalized that will set the policy and establish the need for storm water improvements on transportation related projects. These documents are being developed with GEPA involvement.

Comment 9

The Bureau concurs with the comments/recommendations as verbally noted from the DLM.

Response

DLM comments are noted and addressed above.

Thank you for your review of the VSMP and providing your comments. Please contact me should you have questions or concerns on these responses. I look forward to completing the public hearing for this document and hope that we are successful in obtaining funding to complete these important village improvements.

Sincerely:

 5/13/20
ANDREW S. LEON GUERRERO
Director

Attachment

Cc: Gene Niemasz, PTG
Leslie Lahndt, PTG
Paul Wolf, PB
Jimmy Roland, PB
Monica Guzman, Galaide Group
Richelle Takara, FHWA
Kin Blaz, DPW

BUREAU OF STATISTICS AND PLANS

(Bureau of Planning)

Government of Guam



Felix P. Camacho
Governor of Guam

Michael W. Cruz, M.D.
Lieutenant Governor

P.O. Box 2950 Hagåtña, Guam 96932
Tel: (671) 472-4201/3
Fax: (671) 477-1812

Alberto "Tony" Lamorena V
Director

APR 23 2010

Memorandum

To: Director, Department of Public Works
From: Director, Bureau of Statistics and Plans
Subject: Village Streets Master Plan 2009

The Bureau of Statistics and Plans' Guam Coastal Management Program (GCMP) has completed its review of the Village Streets Master Plan (VSMP) prepared by Parsons Transportation Group Inc. for the Guam Department of Public Works (DPW). The VSMP presents a systematic approach for improving village streets throughout the island of Guam and is one of three key transportation programs developed by DPW in 2009 to provide comprehensive improvements to Guam's transportation system.

The three key transportation programs are:

- 1) The **Territorial Transportation Improvement Plan (TTIP)** focused on safety improvements, pavement construction and capacity improvements on arterial and routed roads;
- 2) The **Haul Road Network (HRN)** is designed to improve the specific haul routes on the island in support of military buildup activities planned on Guam. Improvements planned for the HRN include pavement strengthening and capacity improvements; and
- 3) The **Village Streets Master Plan (VSMP)** is designed to provide a comprehensive assessment of roadway improvements needed at the village level and provide a methodology for prioritizing the projects to make the best use of available funding. The VSMP focuses on safety improvements, paving of unpaved roads, pavement resurfacing and drainage improvements. The VSMP also focuses on road improvements to arterials, collectors, and local roads that connect to the main federal-aid roadway system.

The purpose of the VSMP as stated in the document is to provide a comprehensive assessment of roadway improvements needed at the village level with a structure for implementation. The VSMP focuses on arterials, collectors, and local roads, mostly excluding the federal-aid routed road projects identified in the GTP. The Guam Transportation Plan (GTP) is a long-range planning document focusing on moving

goods and people island wide, especially in light of the planned changes in military forces on Guam. The GTP analyzes traffic patterns and identifies improvements to the roadway network, but is limited in its ability to address needs at the village level.

The existing transportation network includes roadways (routed roads, residential streets, and private roads), bridges, transit, sidewalks, some bicycle and pedestrian facilities, harbors, and airports. Eleven work types were used when describing an improvement at a specific location to include: Traffic safety; Bus stops; Paving; Pavement repair; Street extension/widening; Lighting; Signage; Drainage; Utilities; Guardrail; and Structures and other.

Copies of the Village Streets Master Plan were submitted to the Guam Environmental Protection Agency (GEPA), the Department of Land Management (DLM), the Guam Power Authority (GPA); and the Guam Waterworks Authority (GWA) for their review and comment. From verbal discussions with the Department of Land Management (DLM), they have noted some of the following comments/recommendations:

- The village mayors should consider the possibility of the military's potential use of side streets within their villages in order to bypass the heavy traffic volume from major roads. This will cause heavy traffic within the internal village streets.
- Look into the possibility of relocating bus stops within the village that are situated within private properties.
- Look into installing proper lighting and guardrails for the safety of the community.

The Bureau provides the following comments:

- A certification letter or form from DPW was not included. This form would certify that DPW concurs and approves the document as presented for review.
- It should be noted that based on the proposed Village Streets Master Plan as submitted, the village streets needs were identified in the GTP 2030 process, from Legislation and through meetings with village mayors. We understand that on August 16, 2009, the 2030 GTP was adopted following Legislative inaction. DPW should review the list to ensure traffic studies are completed for areas where work force housing and other industrial uses are proposed.
- Because the major routes are under construction and with the increase of traffic on those routes, has the Plan determined if certain village streets will be used by the public as alternative routes? The need to improve alternative routes within village streets must be evaluated.
- Since this is a request for comments on the development of the Village Streets Master Plan, a federal consistency determination is not required at this time. However, before any actual construction begins, a federal consistency

determination will have to be filed with the GCMP and go through the required permitting approval process when applying for federal licenses or permits.

- As quoted in your plan the authors of this plan utilized information from the 2008 Guam Mapbook published by the Bureau. The Bureau conducted an update of the streets GIS database. The collection was done partly for DPW's Office of Highway Planning which requested assistance when they lost their streets map database when their computer crashed. Page 5 paragraph 2 of the plan notes that "In addition, many new streets were identified by the new mayors that are not yet included in the Mapbook, but they have been included in the VSMP." The Bureau would like that list of streets and any associated maps.
- With regards to the streets mapping, what is the Scope of Work of the Parsons Transportation Group and its subcontractors? Does it include any geocoding, maintenance and upkeep of the streets GIS data layers and policies for distribution to agencies? The Bureau has invested a significant amount of its staff resources to update the streets Geographic Information Systems data layer. This data layer we provided to DPW for its projects. At this time the Bureau wants to know if it can expect updates from DPW or should the Bureau continue the updates? Though we feel it is DPW's mandate to do so and provide it to other Government of Guam agencies.
- With the impending military buildup on Guam, major construction will begin that will bring in many temporary alien workers. The travel route and mode to and from the project site transporting these temporary workers will not only impact traffic on the main routes but also within the internal village streets. Depending on the size of the workers that will be transported, they can be bused to and from the project site to alleviate traffic.
- From verbal discussions with GEPA staff, they commented that during the improvement of village roads, storm water management should be addressed.
- The Bureau concurs with the comments/recommendations as verbally noted from the DLM.

Thank you for allowing the Bureau the opportunity to comment.



ALBERTO A. LAMORENA V